


LIGO # **G960147**      DATE: **11/95 & 8/96**      LOCATION: **WA**      P=Print   V=Viewgraph  
 S=Slide   N=Negative

SEQ #	GRP ID	Media Format	SEQ #	GRP ID	Media Format	SEQ #	GRP ID	Media Format
01 <sup>11/95</sup>	0	P V	16	0	P	31	0	P
02	0	P	17	0	P	32	0	P
03	0	P	18	0	P	33	0	P
04	0	P	19	0	P	34	0	P
05	0	P V	20	0	P	35	0	P
06	0	P	21	0	P	36	0	P
07	0	P V	22	0	P	37	0	P
08	0	P	23	0	P	38		
09	0	P	24 <sup>8/96</sup>	0	P V	39		
10	0	P	25	0	P V	40		
11	0	P	26	0	P V	41		
12	0	P	27	0	P V	42		
13	0	P	28	0	P	43		
14	0	P	29	0	P	44		
15	0	P	30	0	P	45		

NOTES: Aerial Views of Hanford, WA Site.  
 High Quality Transparency Photo's Numbers 1, 5, & 7.




G960147-01 -O-P V




G960147-02 -O-P





G960147-03-O-P



G960147-04-O-P





G960147-05-O-PV



G960147-06-O-P






G960147- 07 -O-PV




G960147- 08 -O-P





G960147-09-O-P




G960147-10-O-P






G960147-11 -O-P




G960147-12 -O-P






G960147-13 -O-P



G960147-14 -O-P





G960147-15 -O-P




G960147-14 -O-P





G960147- 17 -O- P



G960147- 18 -O- P






G960147- 19 -O- P




G960147- 26 -O- P





G960147- 21 -O- P



G960147- 22 -O- P





G960147- 23 -O- P

G960147- 25 -O- PV *AR 3-14*







G960147-26-O-PV AR 3-18

G960147-28-O-PV AR 3-13





G960147-29-O-P AR 3-16



G960147-30-O-P AR 3-15







G960147-31-O-P AR3-19



G960147-32-O-P AR3-20





G960147-33 -O-P

AR 3-21



G960147-34 -O-P

AR 3-22





G960147-35-O-P *AR 3-23*



G960147-36-O-P *AR 3-24*





G960147-37 -O-P *AL3-25*