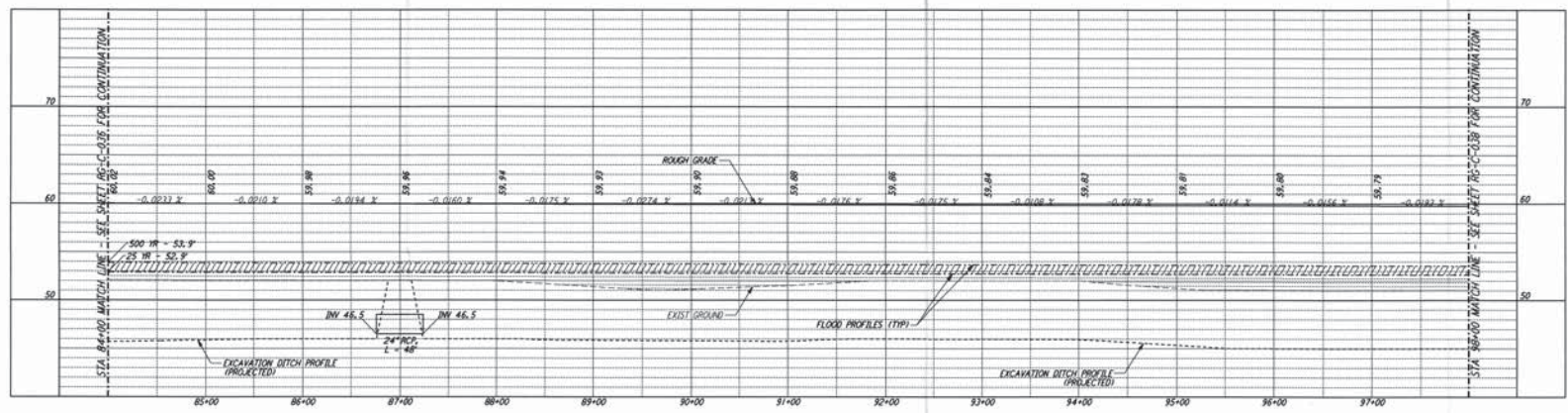
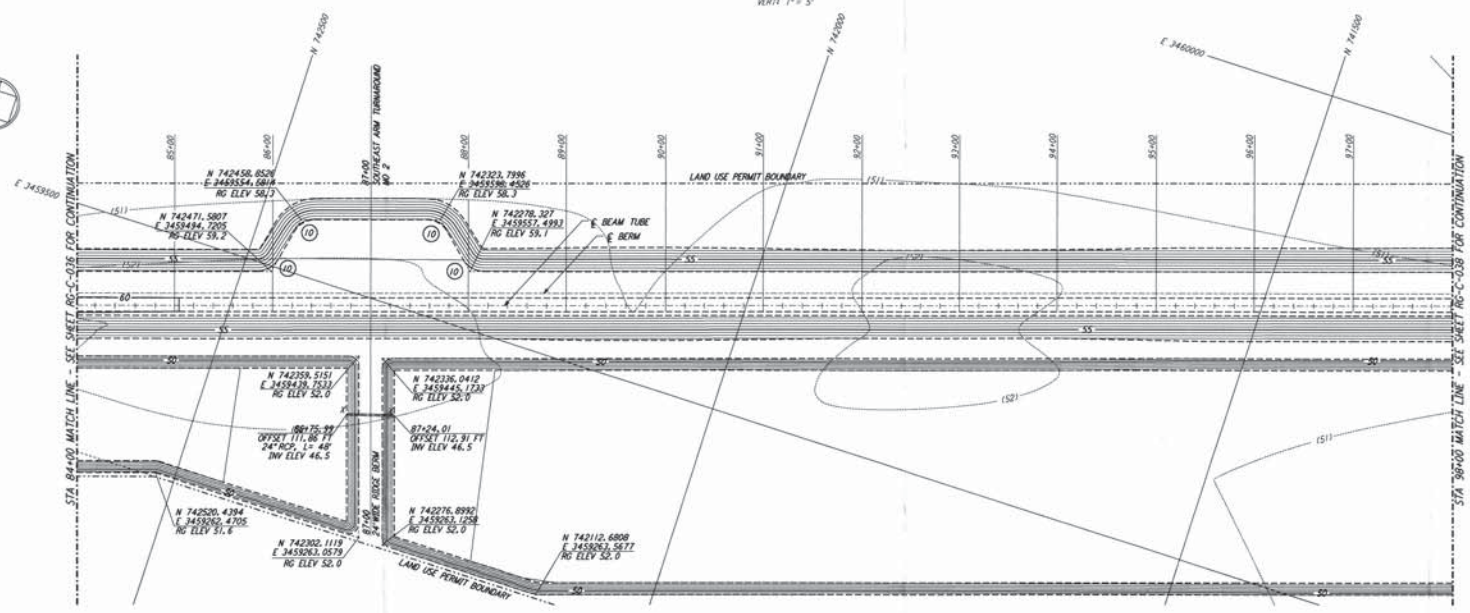


NOTES:
 1. SEE SHEET RG-C-002 FOR GENERAL NOTES, LEGEND AND ABBREVIATIONS.


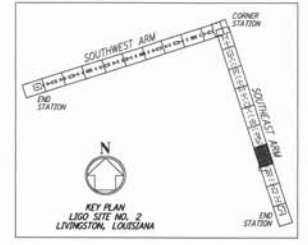


CURVE DATA				
Δ	RADIUS	LENGTH	TANGENT	
10	60°00'00"	25.00'	26.18'	14.43'

PROFILE
 SCALES: HORIZ: 1" = 50'
 VERT: 1" = 5'



PLAN
 SCALE: 1" = 50'



9				DATE	8/11/95
8				DRAWN	WPS 8/8/95
7				CHECKED	MCP 8/8/95
6				ENGINEER	8/28/95
5				PRD. MGR	8/28/95
4					
3					
2					
1					

NO.	DATE	APRD BY	DESCRIPTION OF REVISION
1	8/28/95	WPS	ISSUED FOR BID
2			
3			
4			
5			
6			
7			
8			
9			

PARSONS
 100 WEST WALNUT STREET
 PASADENA, CALIFORNIA

LIGO
 CALIFORNIA INSTITUTE OF TECHNOLOGY
 MASSACHUSETTS INSTITUTE OF TECHNOLOGY

LASER INTERFEROMETER
 GRAVITATIONAL-WAVE OBSERVATORY
 ROUGH GRADING - LIVINGSTON, LA

AS NOTED PPI50969 8094

ROUGH GRADING
 SOUTHEAST ARM
 PLAN AND PROFILE
 STA 84+00 TO STA 98+00

RG-C-037

This document and the design it covers are the property of PARSONS. They are loaned only with the borrower's expressed written agreement that they will not be reproduced, copied, loaned, exhibited, or used in any other way, except by written consent from PARSONS to the borrower.