$$DATE$$$$$ TIME: $$TIME$$$
$$DGN$$

NOTES:

1. SEE SHEET RG-C-002 FOR GENERAL NOTES, LEGEND AND ABBREVIATIONS.

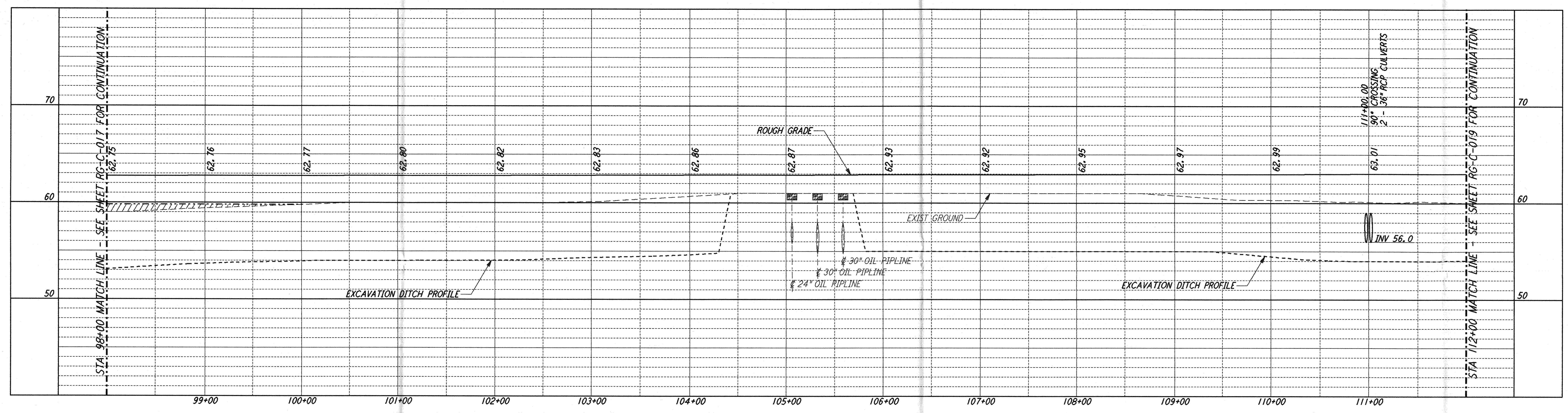

PROFILE

SCALES: HORIZ: 1" = 50'
VERT: 1" = 5'

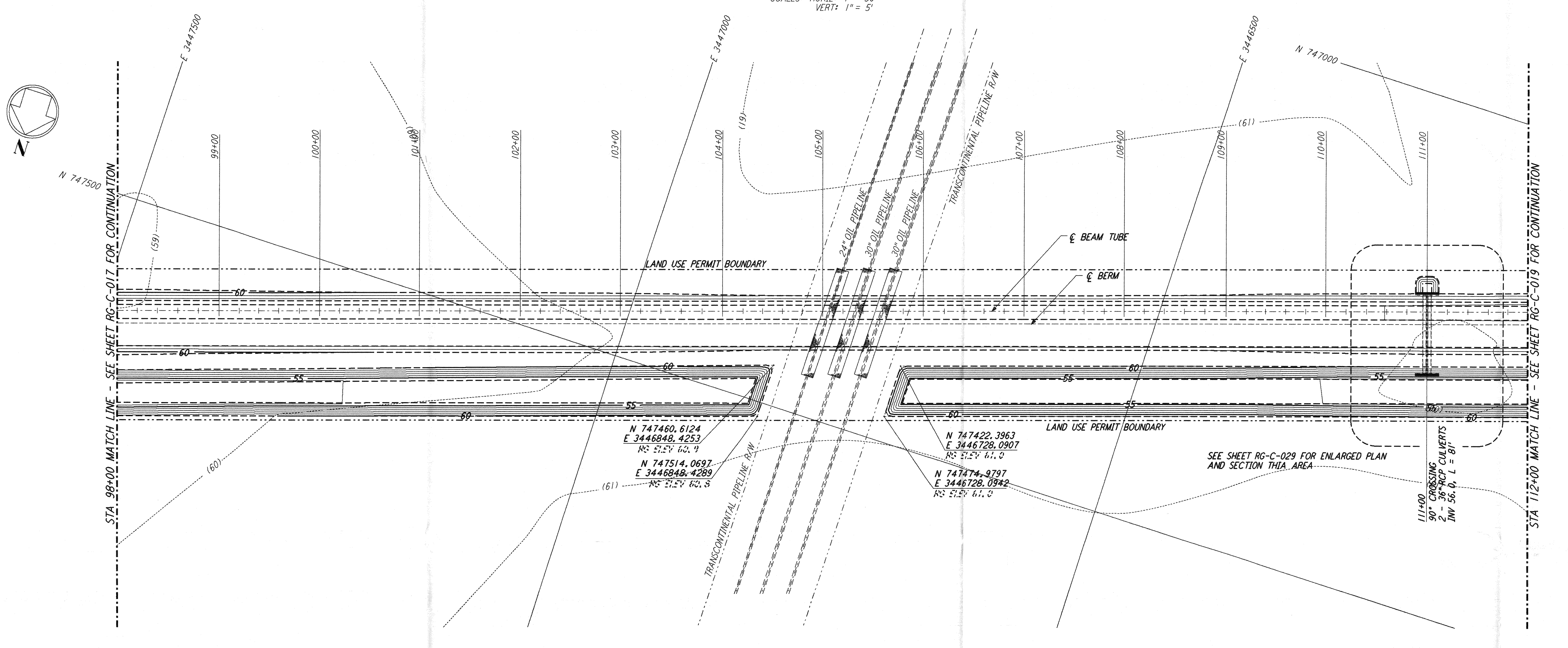

NOTE:
LIGO SOUTHWEST ARM CROSSING OF TRANSCONTINENTAL PIPELINE R/W OCCURS WITHIN LIVINGSTON PARRISH, LOUISIANA, TOWNSHIP 6 SOUTH - RANGE 4 EAST, SECTION 4.

PLAN

SCALE: 1" = 50'

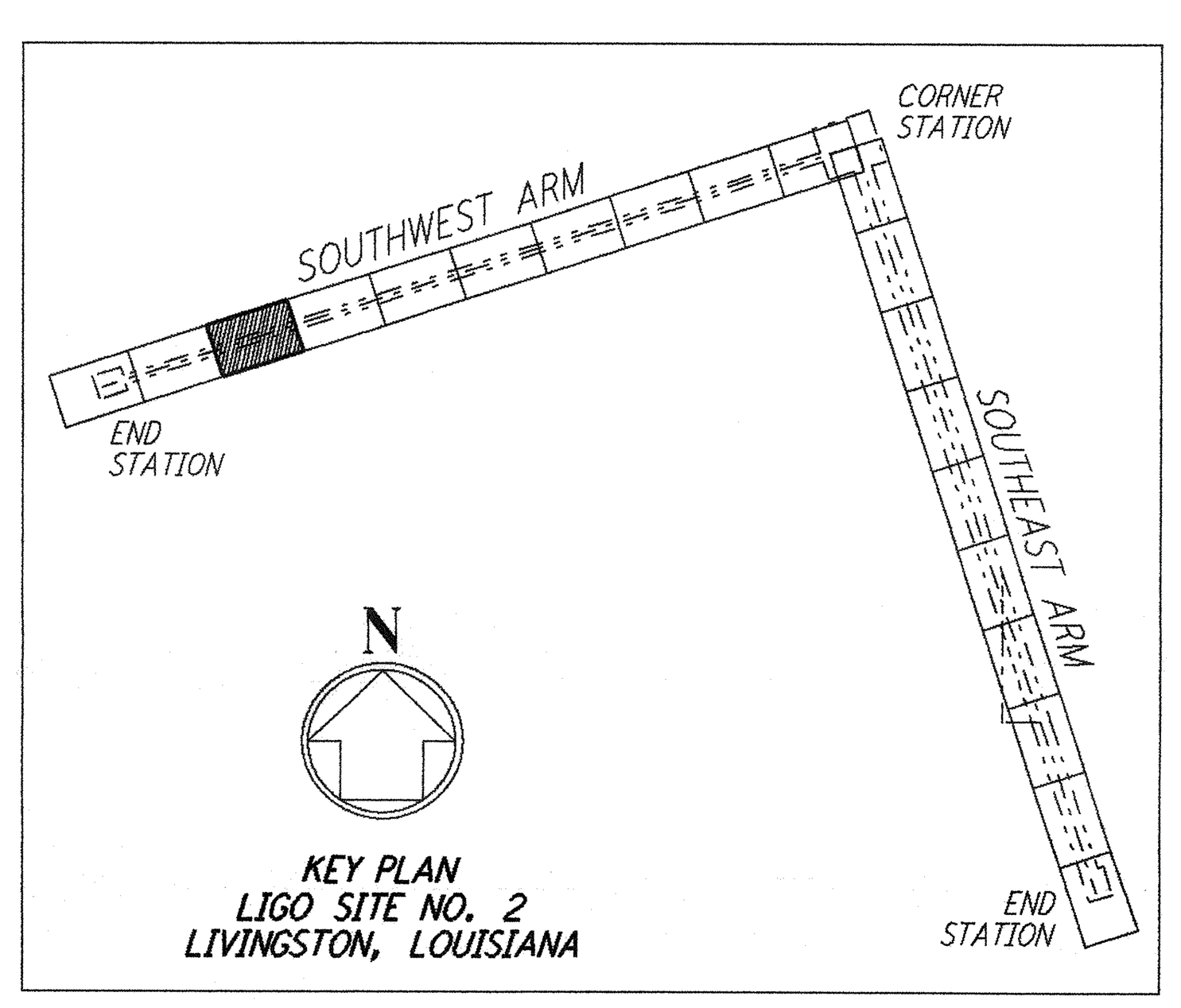

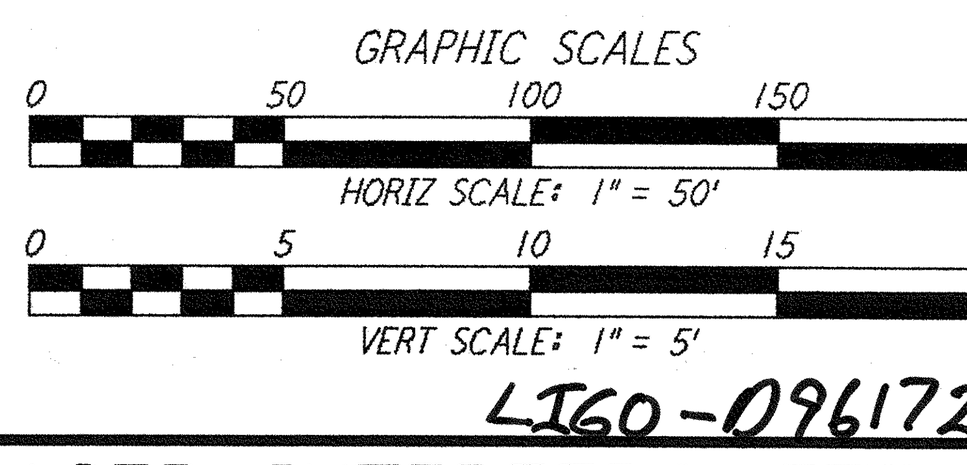

LIGO-D961724-A-D

REVISION NO.	DATE	APRD BY	DESCRIPTION OF REVISION
9			
8			
7			
6			
5			
4			
3			
2			
1			

ISSUE NO.	DATE	APRD BY	ISSUED FOR
9			
8			
7			
6			
5			
4			
3			
2			
1	8/11/95	JJB	FINAL DESIGN REVIEW

DATE	8/11/95	
DRAWN	WRB	WRB
CHECKED	MGP	MGP
SECT HD		
PROJ MGR		
CLIENT		

PARSONS
100 WEST WALNUT STREET
PASADENA, CALIFORNIA

LIGO
CALIFORNIA INSTITUTE OF TECHNOLOGY
MASSACHUSETTS INSTITUTE OF TECHNOLOGY

LASER INTERFEROMETER
GRAVITATIONAL-WAVE OBSERVATORY
ROUGH GRADING - LIVINGSTON, LA

TITLE: ROUGH GRADING
SOUTHWEST ARM
PLAN AND PROFILE
STA 98+00 TO STA 112+00

SCALE	CONTRACT NUMBER	PROJECT NUMBER
AS NOTED	PP150969	8094

SHEET NUMBER: RG-C-018
REVISIONS: △

LIGORGF3.BDR

This document and the design it covers are the property of PARSONS. They are loaned only with the borrower's expressed written agreement that they will not be reproduced, copied, loaned, exhibited, or used in any other way, except by written consent from PARSONS to the borrower.

Mon Aug 14 05:39:57 1995 s3-v36b2 J:\PLOTS\QUEUES\V36B2\CE018.PRF