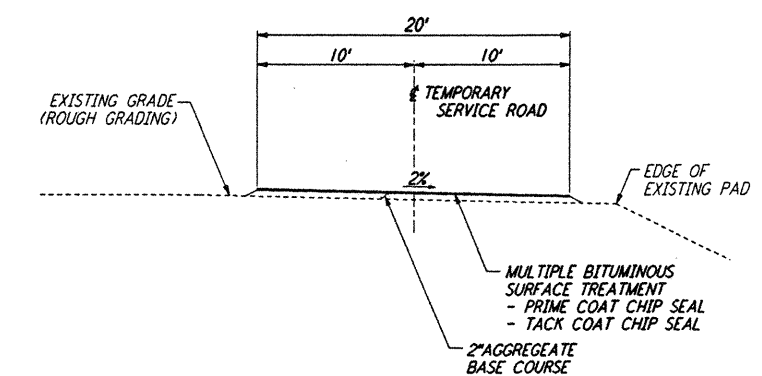
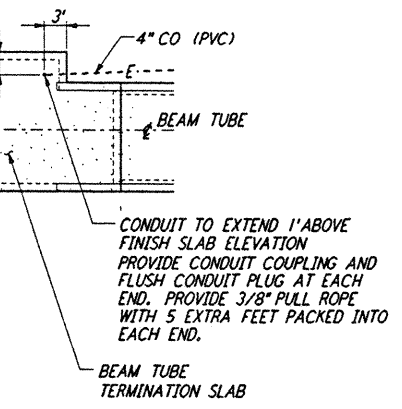


Curve No.	R	Δ	L	T	REMARK
1	35'	96°10'05"	57.70'	38.99'	EDGE OF ROAD
2	35'	72°25'43"	43.95'	25.63'	EDGE OF ROAD
3	215'	31°12'13"	117.09'	60.04'	TEMPORARY SERVICE ROAD
4	215'	31°01'25"	116.42'	59.67'	
5	110'	62°14'25"	119.49'	66.41'	
6	50'	90°00'00"	78.54'	50.00'	
7	110'	45°00'00"	86.39'	45.56'	
8	110'	45°00'00"	78.54'	41.42'	

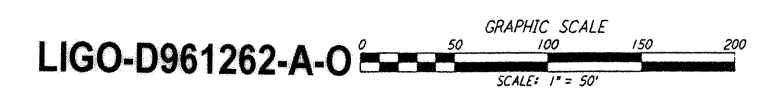
- NOTES:**
- SEE SHEET LA-C-502 FOR GENERAL NOTES, LEGEND AND ABBREVIATIONS.
 - FOR PROPERTY CORNER LOCATIONS, SEE SHEET LA-C-501.



TEMPORARY SERVICE ROAD (1)
 NOT TO SCALE



DETAIL (2)
 NOT TO SCALE



LIGO-D961262-A-0

NO.	DATE	BY	CHKD	ENGR	PROJ	DESCRIPTION
A	6/28/96	WRB				FINAL DESIGN REVIEW

DRAWN	WRB	6/24/96
CHECKED		
ENGINEER		
PROJ		

PARSONS
 100 WEST WALNUT STREET
 PASADENA, CALIFORNIA

LIGO
 CALIFORNIA INSTITUTE OF TECHNOLOGY
 MASSACHUSETTS INSTITUTE OF TECHNOLOGY

LASER INTERFEROMETER
 GRAVITATIONAL-WAVE OBSERVATORY
 BTE SITWORK & FABRICATION - LIVINGSTON, LA

CIVIL
 CORNER STATION
 PLAN

SCALE: 1" = 50'
 CONTRACT NUMBER: PPI 150969
 PROJECT NUMBER: 8094
LA-C-505

LIGO-D961262-A-0

This document and the design it covers are the property of PARSONS. They are loaned only with the borrower's expressed written agreement that they will not be reproduced, copied, loaned, exhibited, or used in any other way, except by written consent from PARSONS to the borrower.