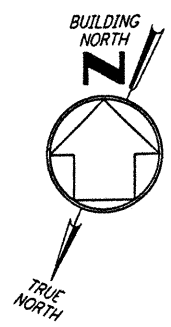
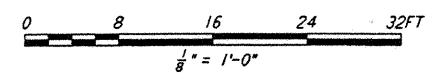
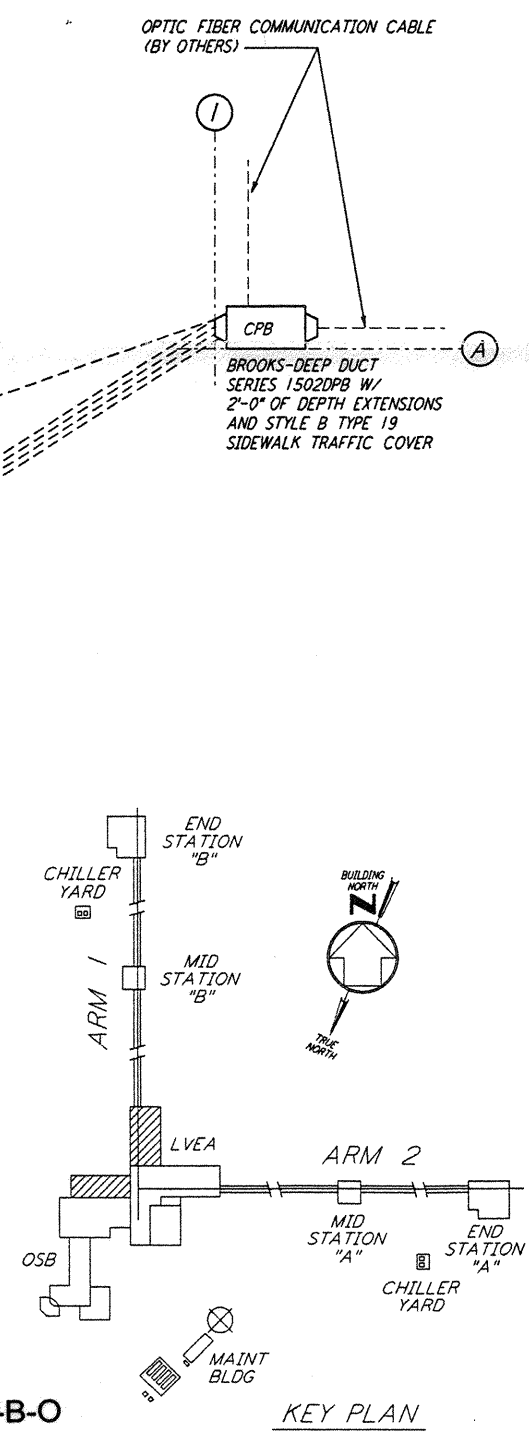
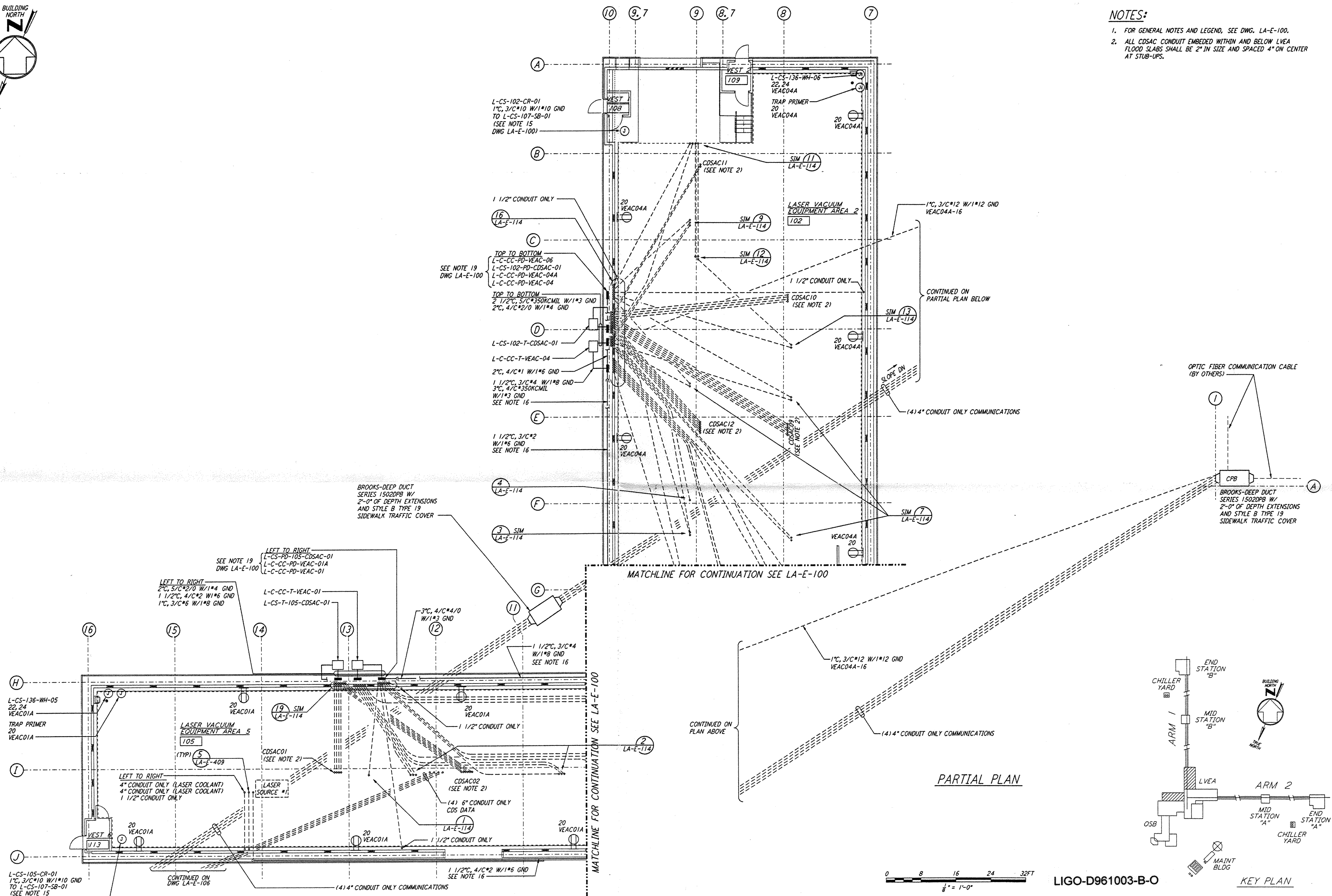


- NOTES:**
- FOR GENERAL NOTES AND LEGEND, SEE DWG. LA-E-100.
  - ALL CDSAC CONDUIT EMBEDDED WITHIN AND BELOW LVEA FLOOD SLABS SHALL BE 2" IN SIZE AND SPACED 4" ON CENTER AT STUB-UPS.



This document and the design it covers are the property of PARSONS. They are loaned only with the borrower's expressed written agreement that they will not be reproduced, copied, loaned, exhibited, or used in any other way, except by written consent from PARSONS to the borrower.



LIGO-D961003-B-O

NO.	DATE	BY	CHKD	ENGR	PROJ	DESCRIPTION
B	6-14-96	JCL	YLD	TDM		FINAL DESIGN REVIEW
A	10-31-95			TDM		PRELIMINARY DESIGN REVIEW

DRAWN	M. M.
CHECKED	
ENGINEER	
PROJ	

**PARSONS**  
 100 WEST WALNUT STREET  
 PASADENA, CALIFORNIA

**LIGO**  
 CALIFORNIA INSTITUTE OF TECHNOLOGY  
 MASSACHUSETTS INSTITUTE OF TECHNOLOGY

LASER INTERFEROMETER  
 GRAVITATIONAL-WAVE OBSERVATORY  
 SITE NO. 2 - LIVINGSTON, LOUISIANA

TITLE	ELECTRICAL CORNER STATION LVEA AREAS 102, 105 RECEPTACLE & POWER PLAN	SCALE	AS NOTED	CONTRACT NUMBER	PP150969	PROJECT NUMBER	8094
SHEET NUMBER	<b>LA-E-101</b>	REVISIONS					