DATE: 08/14/98 TIME: 19:36:10
DESIGN FILE: I:\ligo\site2\ar\lao202.d3z

NOTE:
1. SEE SPECIFICATIONS FOR ADDITIONAL INFORMATION AND SCHEDULES
2. PROVIDE CONTROL JOINTS @ 40'-0" O.C. MAX THROUGHOUT LVEA AREAS - AT GRID LINES AND WHERE OTHERWISE INDICATED.

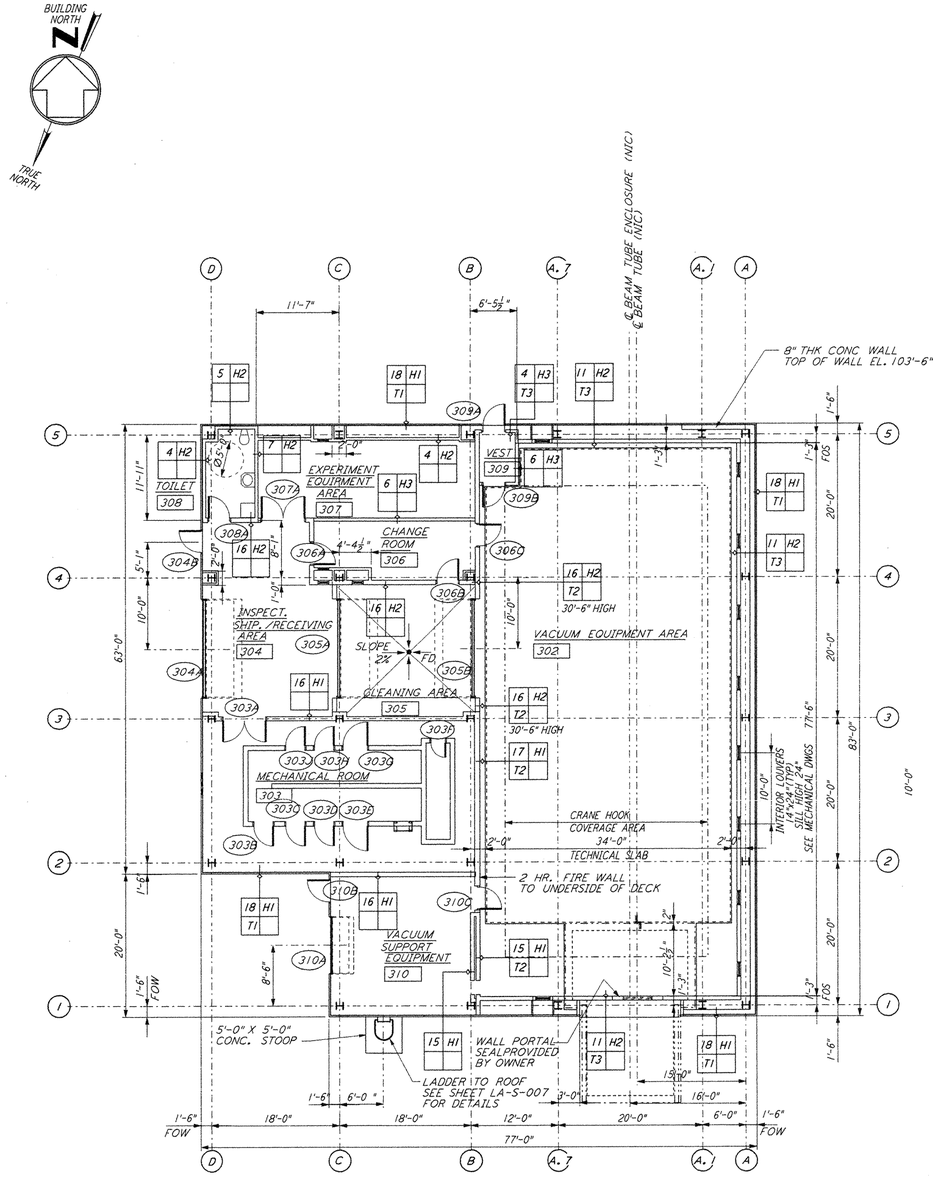

END STATION "B" FLOOR PLAN 2 LA-A-202
1/8"=1'-0"

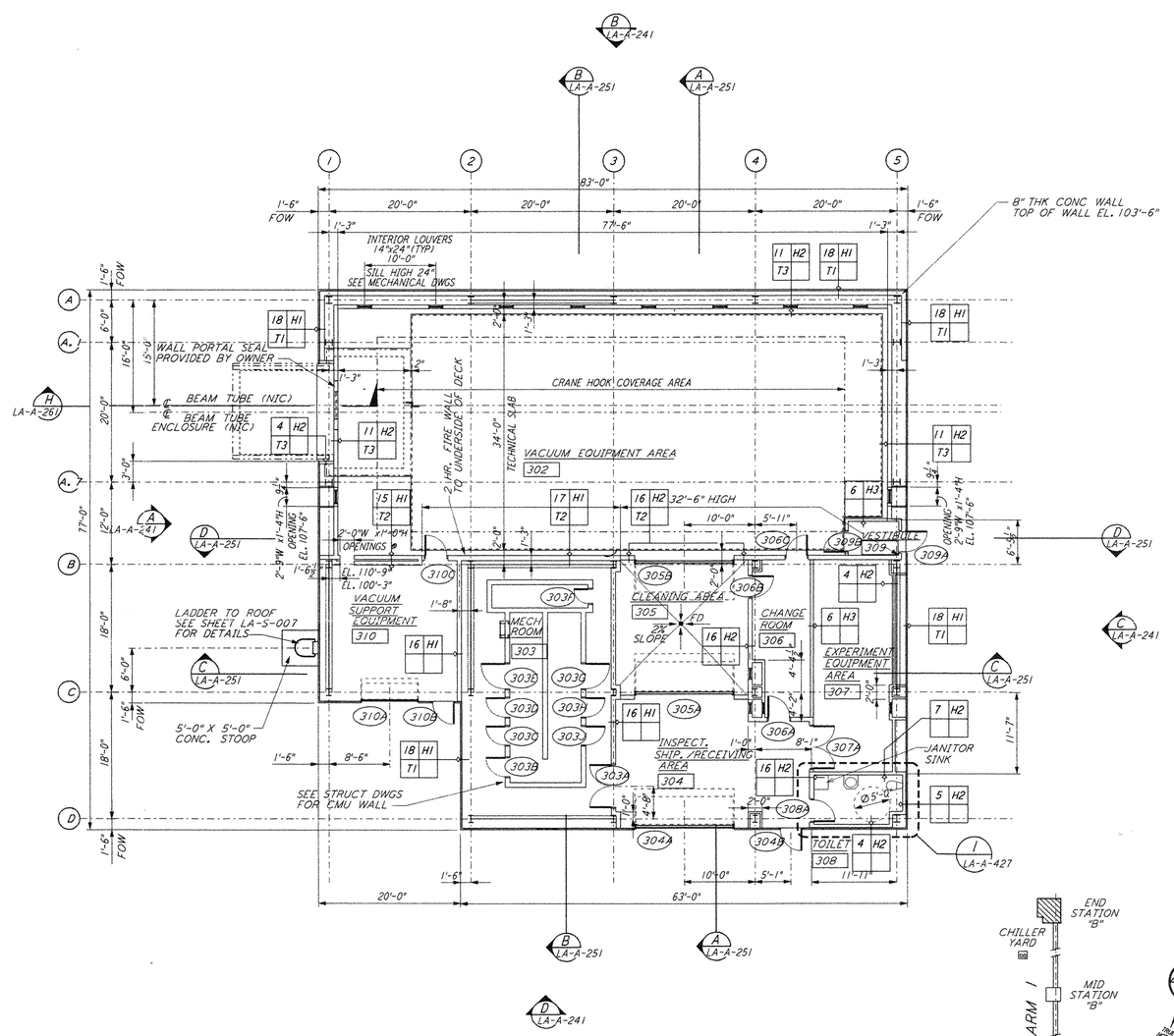

END STATION "A" FLOOR PLAN 1 LA-A-202
1/8"=1'-0"

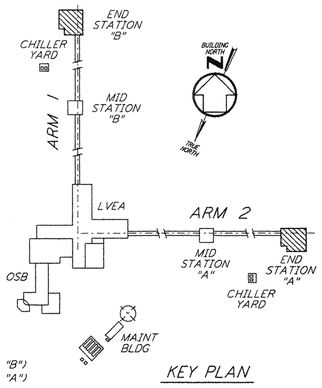

KEY PLAN

0 8 16 24 32FT
1/8" = 1'-0"

DATUM POINT EL +100.00 = 57.46' (END STATION "B")
DATUM POINT EL +100.00 = 61.49' (END STATION "A")

LIGO-D960893-02-O

REFERENCES	
DRAWING NO.	DESCRIPTION

REVISIONS						
NO.	DATE	BY	CHKD	ENGR	PROJ	DESCRIPTION
2	08-07-98	SJM	CKT	[illegible]	[illegible]	ISSUED FOR AS-BUILT
1	2-28-97	CKT	TB	AK	TDM	MID & END STATION PARTITION

0 ISSUED FOR CONTRUCTION		
DRAWN	CKT	11-15-96
CHECKED	TB	11-15-96
ENGINEER	SF	11-15-96
PROJ	MDW	11-15-96

AS-BUILT DRAWINGS

PARSONS
100 WEST WALNUT STREET
PASADENA, CALIFORNIA

LIGO
CALIFORNIA INSTITUTE OF TECHNOLOGY
MASSACHUSETTS INSTITUTE OF TECHNOLOGY

LASER INTERFEROMETER
GRAVITATIONAL-WAVE OBSERVATORY
SITE NO. 2 - LIVINGSTON, LOUISIANA

TITLE: ARCHITECTURAL END STATIONS FLOOR PLANS

SCALE	CONTRACT NUMBER	PROJECT NUMBER
AS NOTED	PP150969	8094

SHEET NUMBER: LA-A-202 REVISIONS: 2

LIGOLAF3.BDR

This document and the design it covers are the property of PARSONS. They are loaned only with the borrower's expressed written agreement that they will not be reproduced, copied, loaned, exhibited, or used in any other way, except by written consent from PARSONS to the borrower.

Fri Aug 14 19:35:39 1998 C:\PLOT\QUE\S3-V3682.OCF 52085 K:\V3682\ar202a.prf