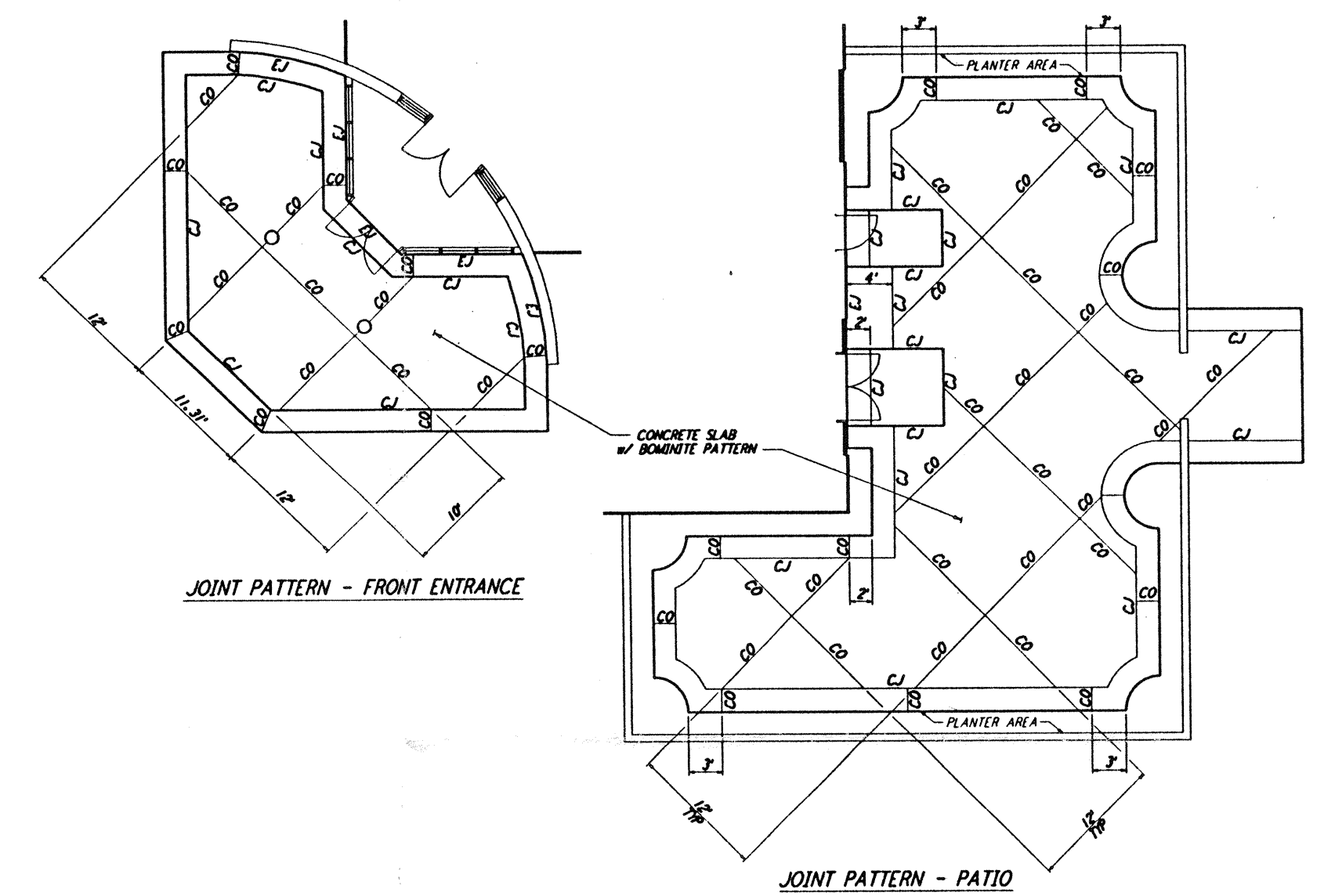
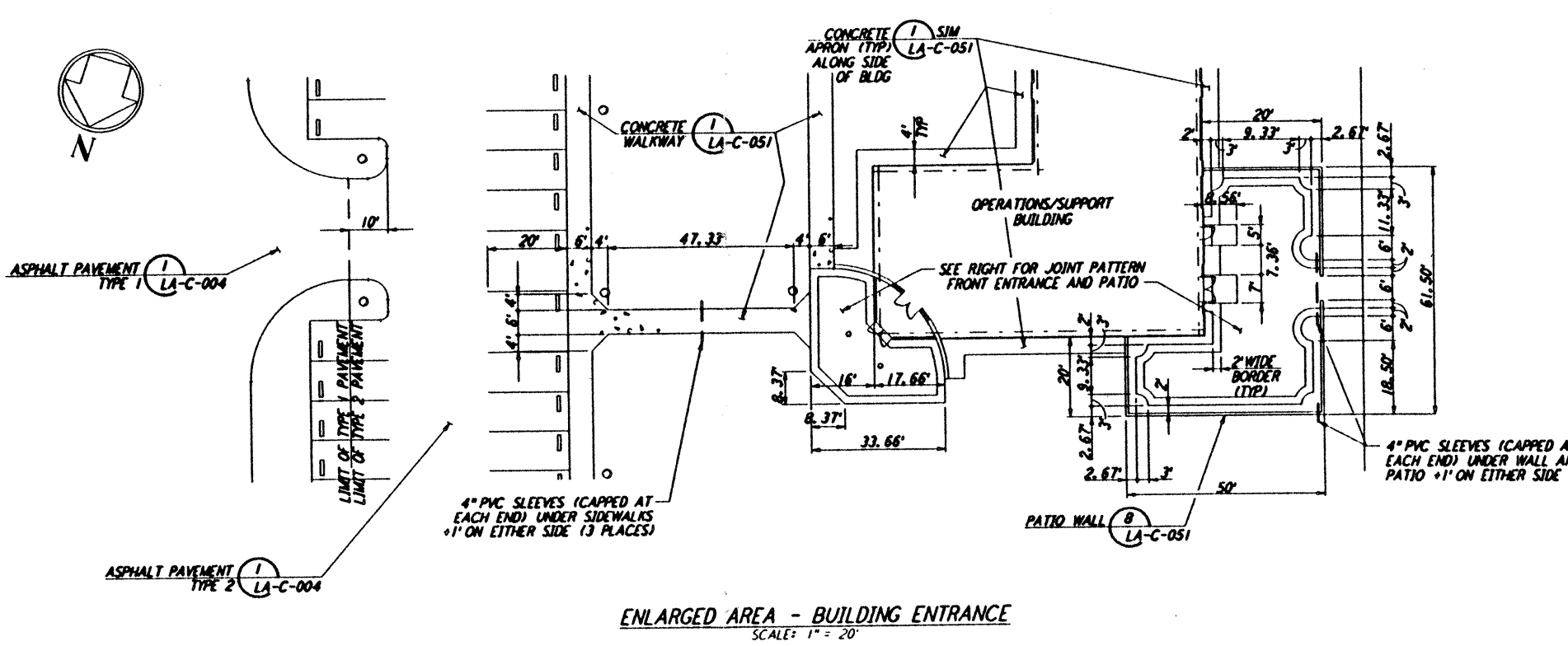
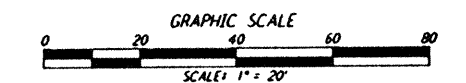
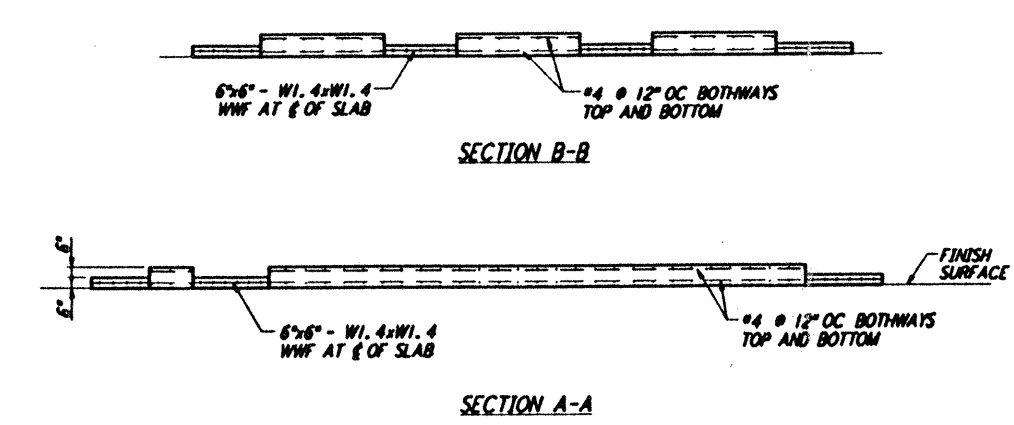
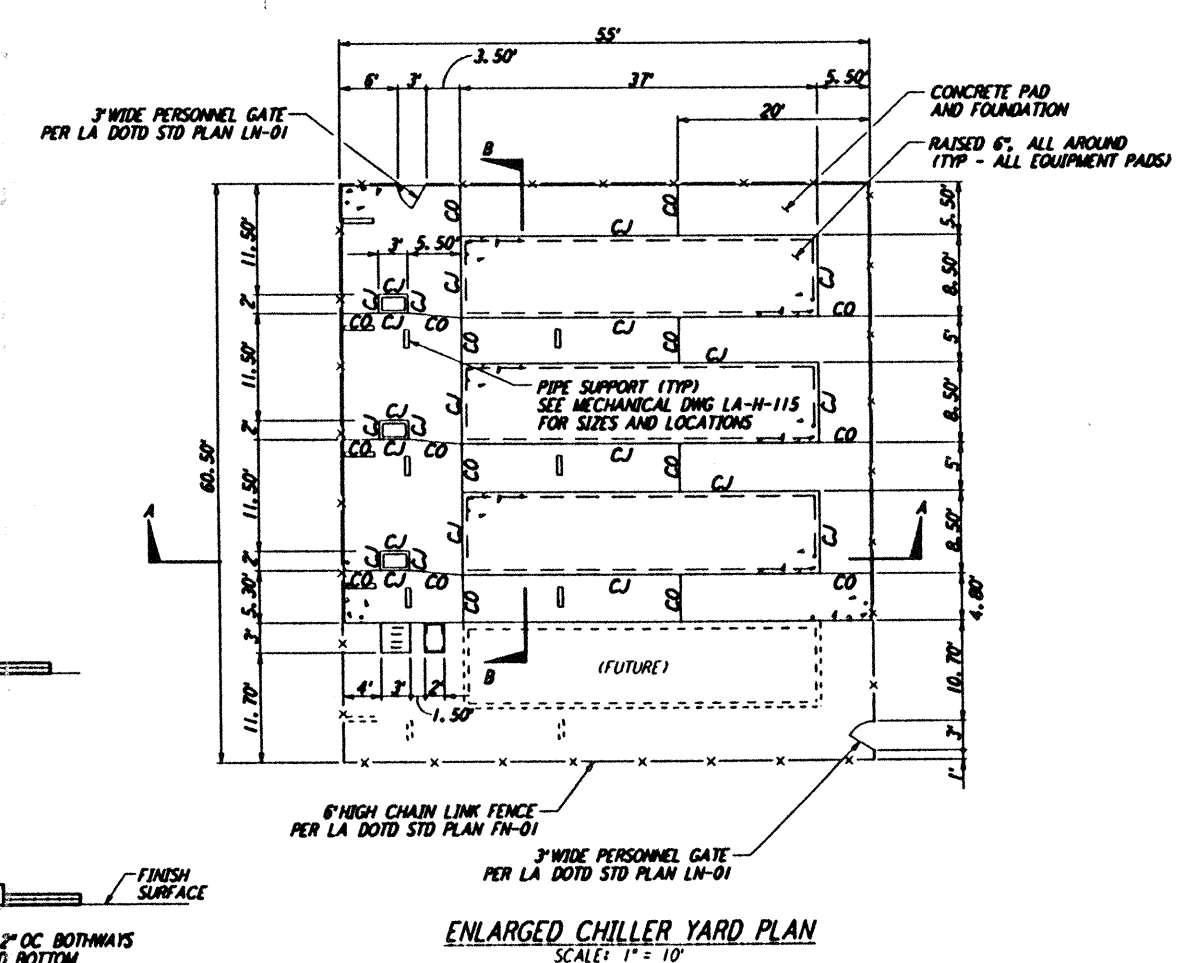
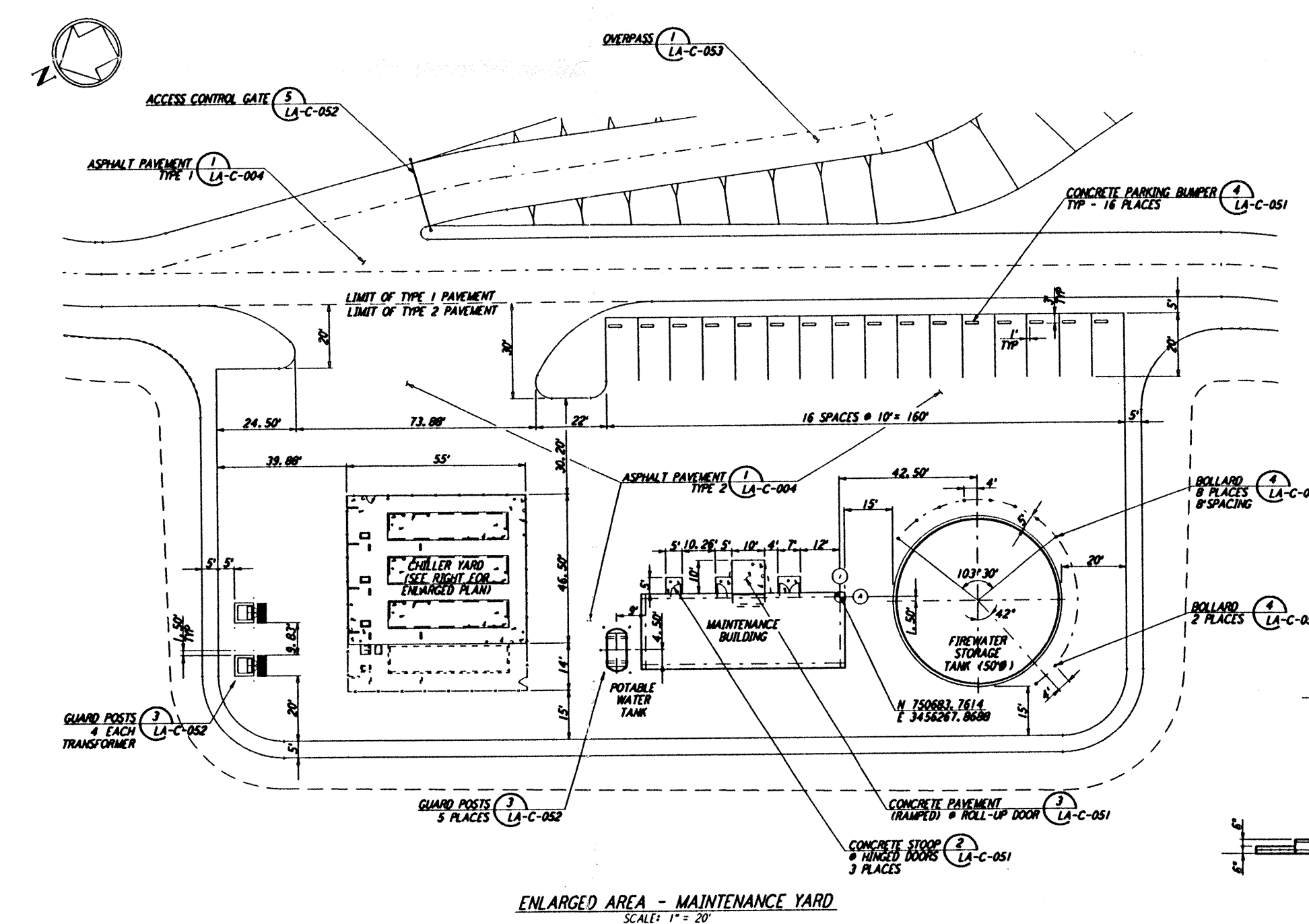


This document and the design it covers are the property of PARSONS. They are loaned only with the borrower's expressed written agreement that they will not be reproduced, copied, loaned, exhibited, or used in any other way, except by written consent from PARSONS to the borrower.



NOTES:
 1. SEE SHEET LA-C-002 FOR GENERAL NOTES, LEGEND AND ABBREVIATIONS.
 2. SEE SHEET LA-C-005 FOR CURVE DATA.



NO.	DATE	BY	CHKD	ENGR	PROJ	DESCRIPTION
B	7/24/96	WRB	ML	TD		ISSUED FOR BID
A	6/14/96	WRB	ML	TD		FINAL DESIGN REVIEW

DRAWN	WRB
CHECKED	
ENGINEER	
PROJ	

PARSONS
 100 WEST WALNUT STREET
 PASADENA, CALIFORNIA

LIGO
 CALIFORNIA INSTITUTE OF TECHNOLOGY
 MASSACHUSETTS INSTITUTE OF TECHNOLOGY

**LASER INTERFEROMETER
 GRAVITATIONAL-WAVE OBSERVATORY
 SITE NO. 2 - LIVINGSTON, LOUISIANA**

TITLE: CIVIL CORNER STATION PLOT PLAN ENLARGED PLAN
 SCALE: AS NOTED
 CONTRACT NUMBER: PPI150969
 PROJECT NUMBER: 8094
LA-C-006

LIGO-D960824-B-O

Mon Jul 22 08:59:09 1996 s3-v18b2 J:\PLOTS\QUEUES\18B2\CE006.PRJ