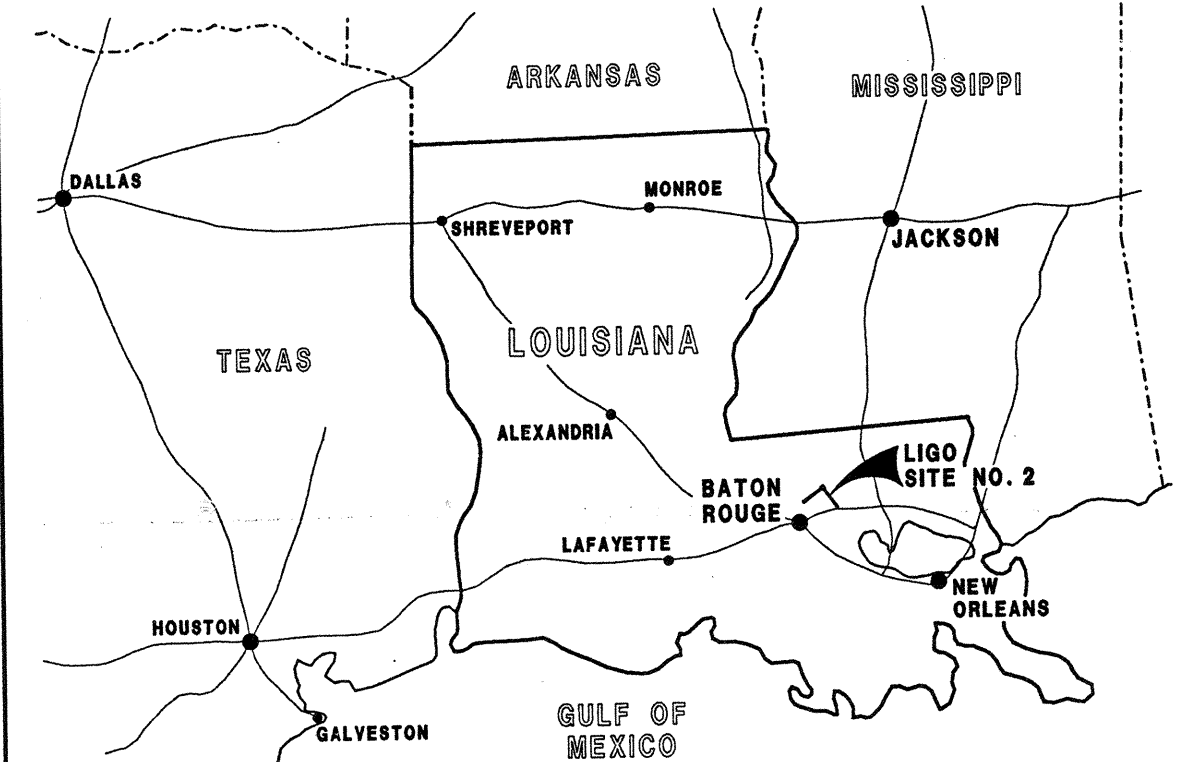
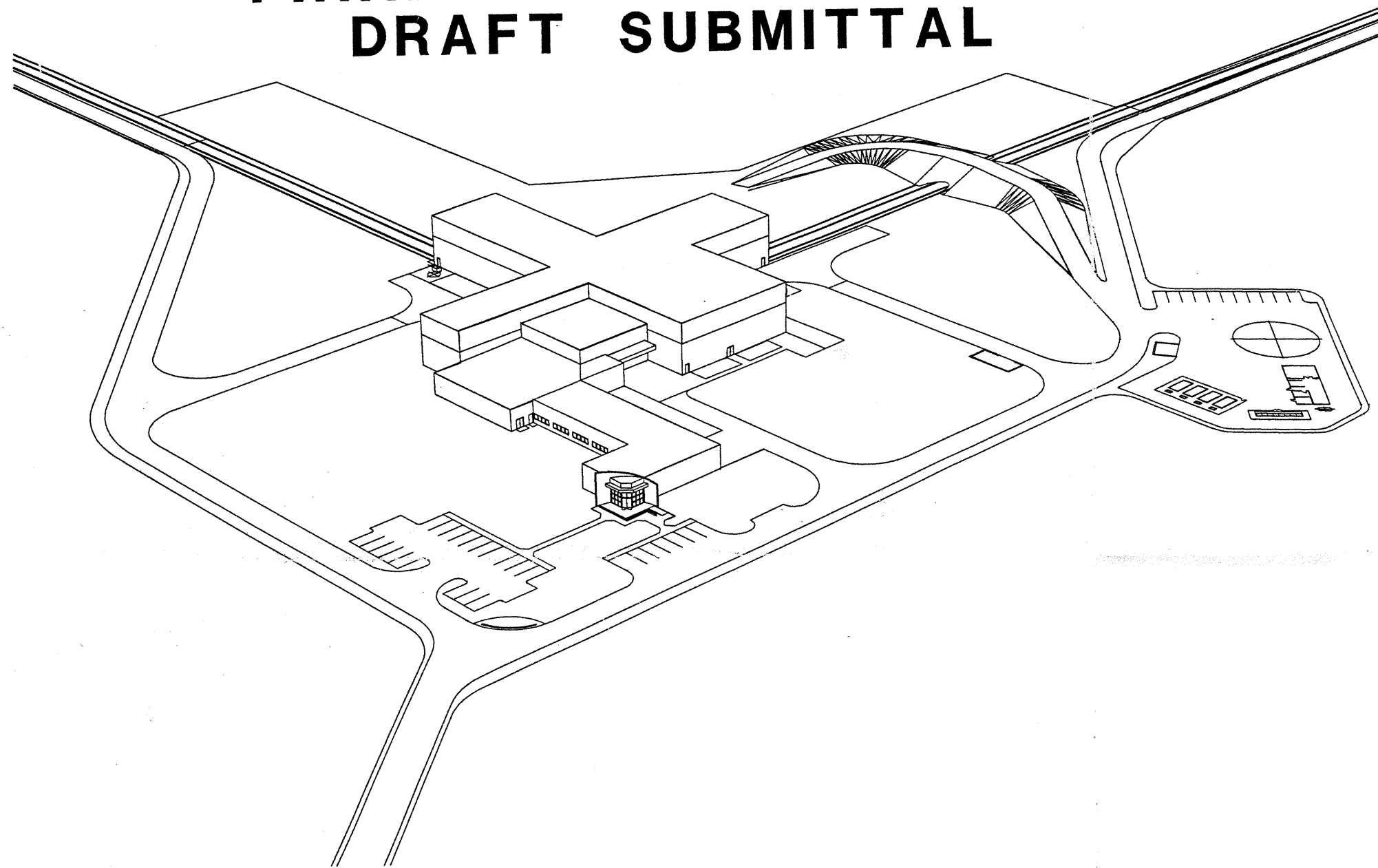


# LASER INTERFEROMETER GRAVITATIONAL-WAVE OBSERVATORY

## VOLUME V-B LIVINGSTON FACILITY FINAL DESIGN PACKAGE DRAFT SUBMITTAL



**SITE NO. 2  
 LIVINGSTON, LOUISIANA**

This document and the design it covers are the property of PARSONS. They are loaned only with the borrower's expressed written agreement that they will not be copied, reproduced, or otherwise disseminated without the consent of PARSONS to the borrower.

This document and the design it covers are the property of PARSONS. They are loaned only with the borrower's expressed written agreement that they will not be copied, reproduced, or otherwise disseminated without the consent of PARSONS to the borrower.

DRAWING LIST		
DATE	SHEET NO.	TITLE
---	LA-G-001	GENERAL COVER AND DRAWING INDEX SHEET 1
---	LA-G-002	GENERAL DRAWING INDEX SHEET 2
---	LA-G-003	GENERAL DRAWING INDEX SHEET 3
---	LA-C-001	CIVIL DRAWING INDEX LOCATION & VICINITY MAPS
---	LA-C-002	CIVIL GENERAL NOTES, LEGEND & ABBREVIATIONS
---	LA-C-003	CIVIL DRAWING MATRIX
---	LA-C-004	CIVIL TYPICAL SECTIONS AND DETAILS
---	LA-C-005	CIVIL CORNER STATION PLOT PLAN



DRAWING LIST		
DATE	SHEET NO.	TITLE
---	LA-C-006	CIVIL CORNER STATION PLOT PLAN, ENLARGED PLAN
---	LA-C-007	CIVIL CORNER STATION GRADING PLAN
---	LA-C-008	CIVIL CORNER STATION GRADING PLAN, ENLARGED PLAN
---	LA-C-009	CIVIL CORNER STATION UTILITY PLAN
---	LA-C-010	CIVIL CORNER STATION UTILITY PLAN, ENLARGED PLAN
---	LA-C-011	CIVIL SOUTHWEST ARM PLAN AND PROFILE STA 0+00 TO STA 14+00
---	LA-C-012	CIVIL SOUTHWEST ARM PLAN AND PROFILE STA 14+00 TO STA 28+00
---	LA-C-013	CIVIL SOUTHWEST ARM PLAN AND PROFILE STA 28+00 TO STA 42+00
---	LA-C-014	CIVIL SOUTHWEST ARM PLAN AND PROFILE STA 42+00 TO STA 56+00
---	LA-C-015	CIVIL SOUTHWEST ARM PLAN AND PROFILE STA 56+00 TO STA 70+00
---	LA-C-016	CIVIL SOUTHWEST ARM PLAN AND PROFILE STA 70+00 TO STA 84+00

DRAWING LIST		
DATE	SHEET NO.	TITLE
---	LA-C-017	CIVIL SOUTHWEST ARM PLAN AND PROFILE STA 84+00 TO STA 98+00
---	LA-C-018	CIVIL SOUTHWEST ARM PLAN AND PROFILE STA 98+00 TO STA 112+00
---	LA-C-019	CIVIL SOUTHWEST ARM PLAN AND PROFILE STA 112+00 TO STA 126+00
---	LA-C-020	CIVIL SOUTHWEST ARM PLAN AND PROFILE STA 126+00 TO STA 133+00
---	LA-C-021	CIVIL SOUTHWEST ARM PUMP-STATION, PLOT PLAN
---	LA-C-022	CIVIL SOUTHWEST ARM PUMP-STATION, GRADING PLAN
---	LA-C-023	CIVIL SOUTHWEST ARM PUMP-STATION, UTILITY PLAN
---	LA-C-025	CIVIL SOUTHWEST ARM END-STATION, PLOT PLAN
---	LA-C-026	CIVIL SOUTHWEST ARM END-STATION, GRADING PLAN
---	LA-C-027	CIVIL SOUTHWEST ARM END-STATION, UTILITY PLAN
---	LA-C-031	CIVIL SOUTHWEST ARM PLAN AND PROFILE STA 0+00 TO STA 14+00

NO.	DATE	BY	CHKD	ENGR	PROJ	DESCRIPTION
B	6/14/96	ET				FINAL DESIGN REVIEW
A	10-31-95	ET				PRELIMINARY DESIGN REVIEW

DRAWN	RGC
CHECKED	
ENGINEER	
PROJ	

100 WEST WALNUT STREET  
 PASADENA, CALIFORNIA



LASER INTERFEROMETER  
 GRAVITATIONAL-WAVE OBSERVATORY  
 SITE NO. 2 - LIVINGSTON, LOUISIANA

GENERAL COVER AND DRAWING INDEX SHEET 1

LIGO-D960816-B-O

SCALE: NONE CONTRACT NUMBER: PP150969 PROJECT NUMBER: 8094

SHEET NUMBER: LA-G-001

THE JUN 20 1996 11:46 AM 53-03827 JAVOTUS\MES\53-03827\B62\NEWORLEA