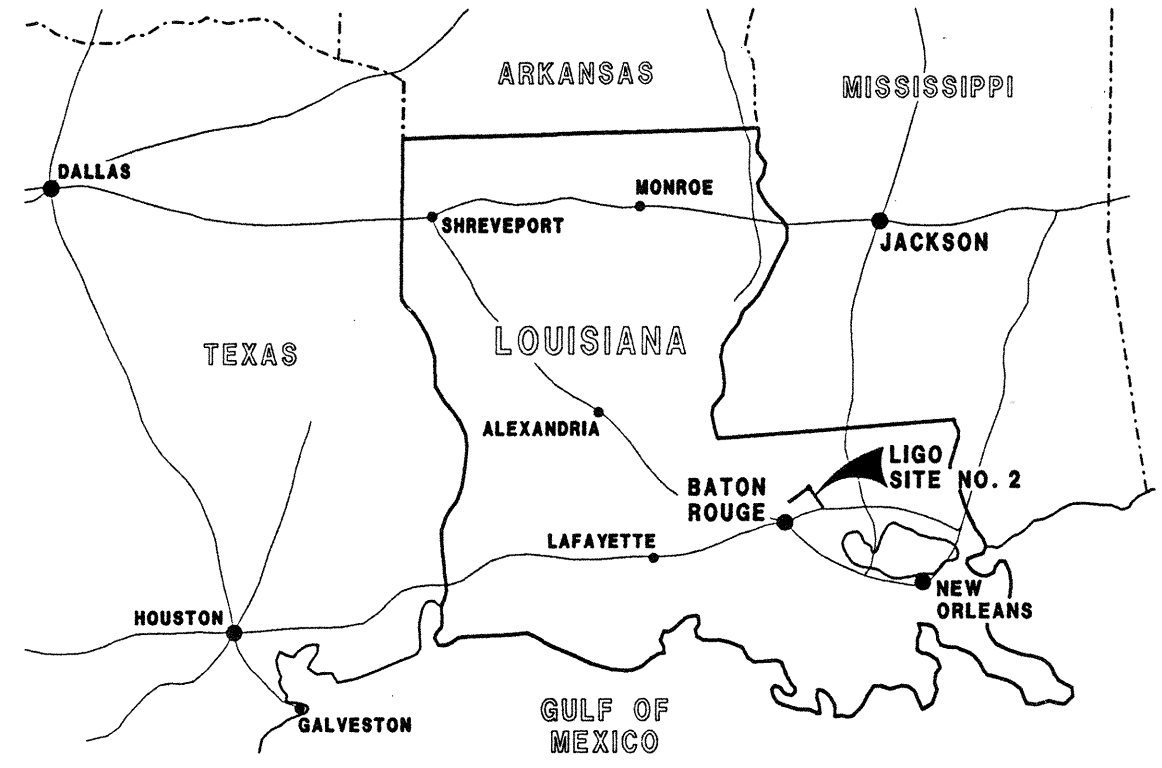
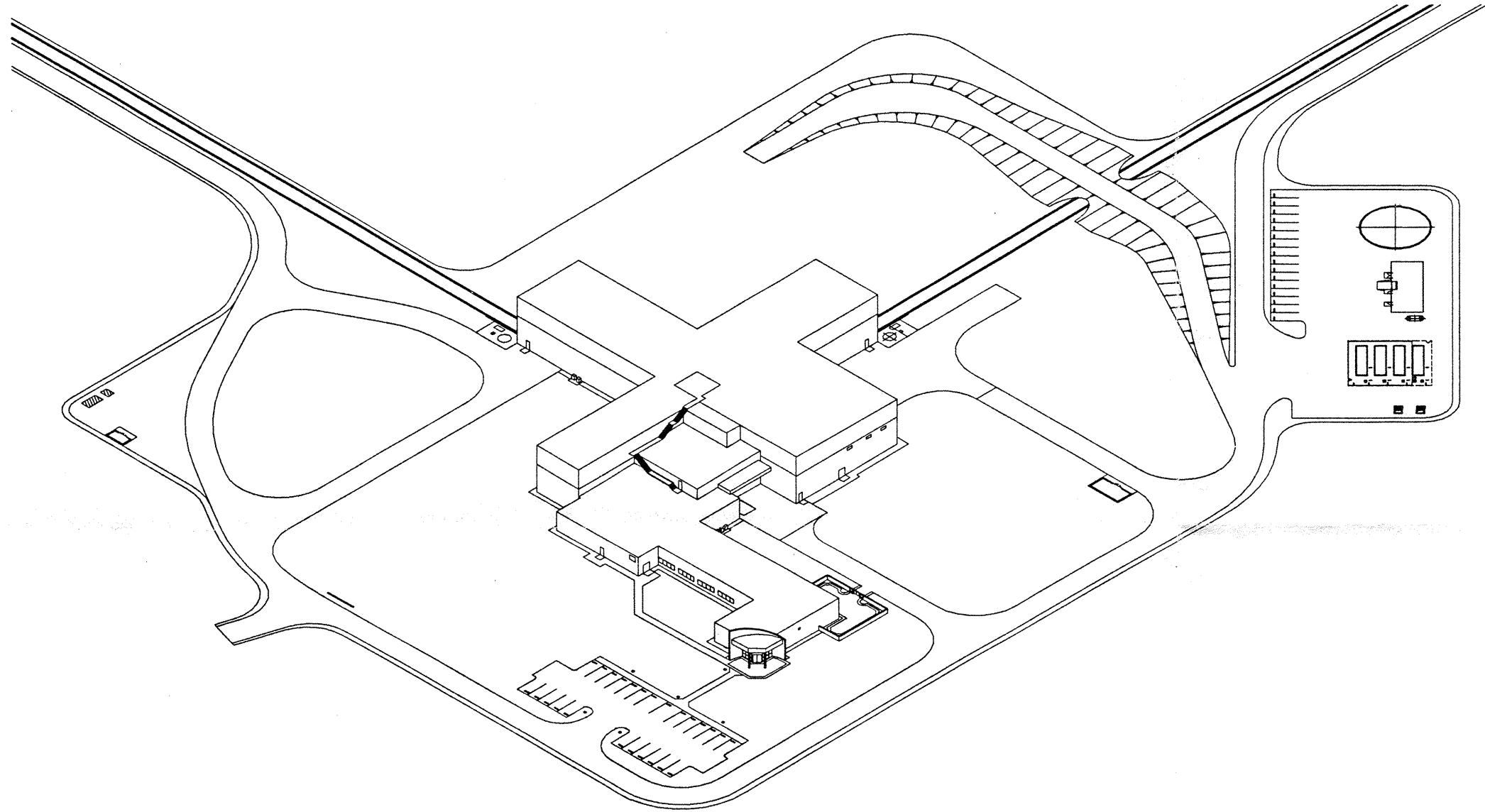


# LASER INTERFEROMETER GRAVITATIONAL-WAVE OBSERVATORY

## LIVINGSTON FACILITY ISSUED FOR CONSTRUCTION BUILDING AND INFRASTRUCTURE CONSTRUCTION



**SITE NO. 2  
 LIVINGSTON, LOUISIANA**



not be reproduced, copied, loaned, exhibited, or used in any other way, except by written consent from PARSONS to the borrower.

This document and the design it covers are the property of PARSONS. They are loaned only with the borrower's expressed written agreement that they will

### DRAWING LIST

### DRAWING LIST

### DRAWING LIST


REV	DATE	SHEET NO.	TITLE
2	04-21-97	LA-G-001	GENERAL COVER AND DRAWING INDEX SHEET 1
1	03-21-97	LA-G-002	GENERAL DRAWING INDEX SHEET 2
3	04-21-97	LA-G-003	GENERAL DRAWING INDEX SHEET 3
0	11-15-97	LA-C-001	CIVIL DRAWING INDEX LOCATION & VICINITY MAPS
0	11-15-96	LA-C-002	CIVIL GENERAL NOTES, LEGEND & ABBREVIATIONS
0	11-15-96	LA-C-003	CIVIL DRAWING MATRIX
0	11-15-96	LA-C-004	CIVIL TYPICAL SECTIONS AND DETAILS
1	02-28-97	LA-C-005	CIVIL CORNER STATION PLOT PLAN

REV	DATE	SHEET NO.	TITLE
1	02-28-97	LA-C-006	CIVIL CORNER STATION PLOT PLAN ENLARGED PLAN
1	02-28-97	LA-C-007	CIVIL CORNER STATION GRADING PLAN
1	02-28-97	LA-C-008	CIVIL CORNER STATION GRADING PLAN ENLARGED PLAN
1	02-28-97	LA-C-009	CIVIL CORNER STATION UTILITY PLAN
1	02-28-97	LA-C-010	CIVIL CORNER STATION UTILITY PLAN ENLARGED PLAN
1	02-03-97	LA-C-011	CIVIL SOUTHWEST ARM PLAN AND PROFILE STA 0+00 TO STA 14+00
1	02-03-97	LA-C-012	CIVIL SOUTHWEST ARM PLAN AND PROFILE STA 14+00 TO STA 28+00
1	02-03-97	LA-C-013	CIVIL SOUTHWEST ARM PLAN AND PROFILE STA 28+00 TO STA 42+00
1	02-03-97	LA-C-014	CIVIL SOUTHWEST ARM PLAN AND PROFILE STA 42+00 TO STA 56+00
1	02-03-97	LA-C-015	CIVIL SOUTHWEST ARM PLAN AND PROFILE STA 56+00 TO STA 70+00
1	02-03-97	LA-C-016	CIVIL SOUTHWEST ARM PLAN AND PROFILE STA 70+00 TO STA 84+00

REV	DATE	SHEET NO.	TITLE
1	02-03-97	LA-C-017	CIVIL SOUTHWEST ARM PLAN AND PROFILE STA 84+00 TO STA 98+00
1	02-03-97	LA-C-018	CIVIL SOUTHWEST ARM PLAN AND PROFILE STA 98+00 TO STA 112+00
1	02-03-97	LA-C-019	CIVIL SOUTHWEST ARM PLAN AND PROFILE STA 112+00 TO STA 126+00
1	02-03-97	LA-C-020	CIVIL SOUTHWEST ARM PLAN AND PROFILE STA 126+00 TO STA 133+00
1	02-03-97	LA-C-021	CIVIL SOUTHWEST ARM PUMP STATION PLOT PLAN
1	02-03-97	LA-C-022	CIVIL SOUTHWEST ARM PUMP STATION GRADING PLAN
1	02-03-97	LA-C-023	CIVIL SOUTHWEST ARM PUMP STATION UTILITY PLAN
0	11-15-96	LA-C-025	CIVIL SOUTHWEST ARM END STATION PLOT PLAN
0	11-15-96	LA-C-026	CIVIL SOUTHWEST ARM END STATION GRADING PLAN
0	11-15-96	LA-C-027	CIVIL SOUTHWEST ARM END STATION UTILITY PLAN
1	02-03-97	LA-C-031	CIVIL SOUTHWEST ARM PLAN AND PROFILE STA 0+00 TO STA 14+00

NO.	DATE	BY	CHKD	ENGR	PROJ	DESCRIPTION
2	04-22-97	MEI	TDM	TDM	TDM	UPDATED INDEX SHEET
1	03-21-97	MEI	TDM	MEI	TDM	ADDED REV COLUMN & UPDATED INDEX SHEET

ISSUED FOR CONSTRUCTION  
 DRAWN RGC 11-15-96  
 CHECKED TDM 11-15-96  
 ENGINEER MEI 11-15-96  
 PROJ TDM 11-15-96



LASER INTERFEROMETER  
 GRAVITATIONAL-WAVE OBSERVATORY  
 SITE NO. 2 - LIVINGSTON, LOUISIANA

GENERAL COVER AND DRAWING INDEX SHEET 1

**LA-G-001**

Mon Apr 21 1997 11:57:53 AM C:\PLOT\PLT\115753.DWG

Mon Apr 21 1997 11:57:53 AM C:\PLOT\PLT\115753.DWG