DATE: 07/15/98 TIME: 08:51:52
DESIGN FILE: I:\ligo\site1\ar\waa202.d3z

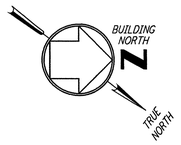

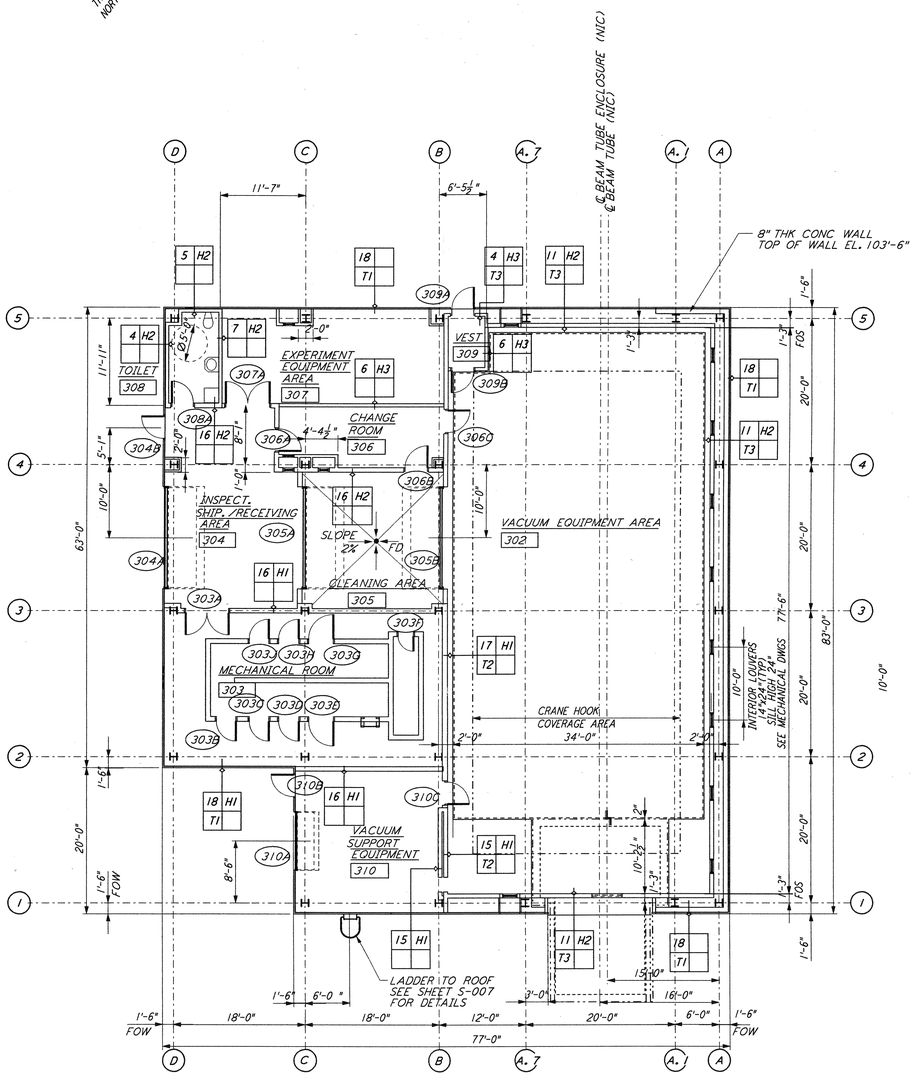

END STATION "B" FLOOR PLAN (2 / WA-A-202)

1/8"=1'-0"
FOR LOUVER AND OPENING LOCATIONS SEE MID STATION "A" FLOOR PLAN

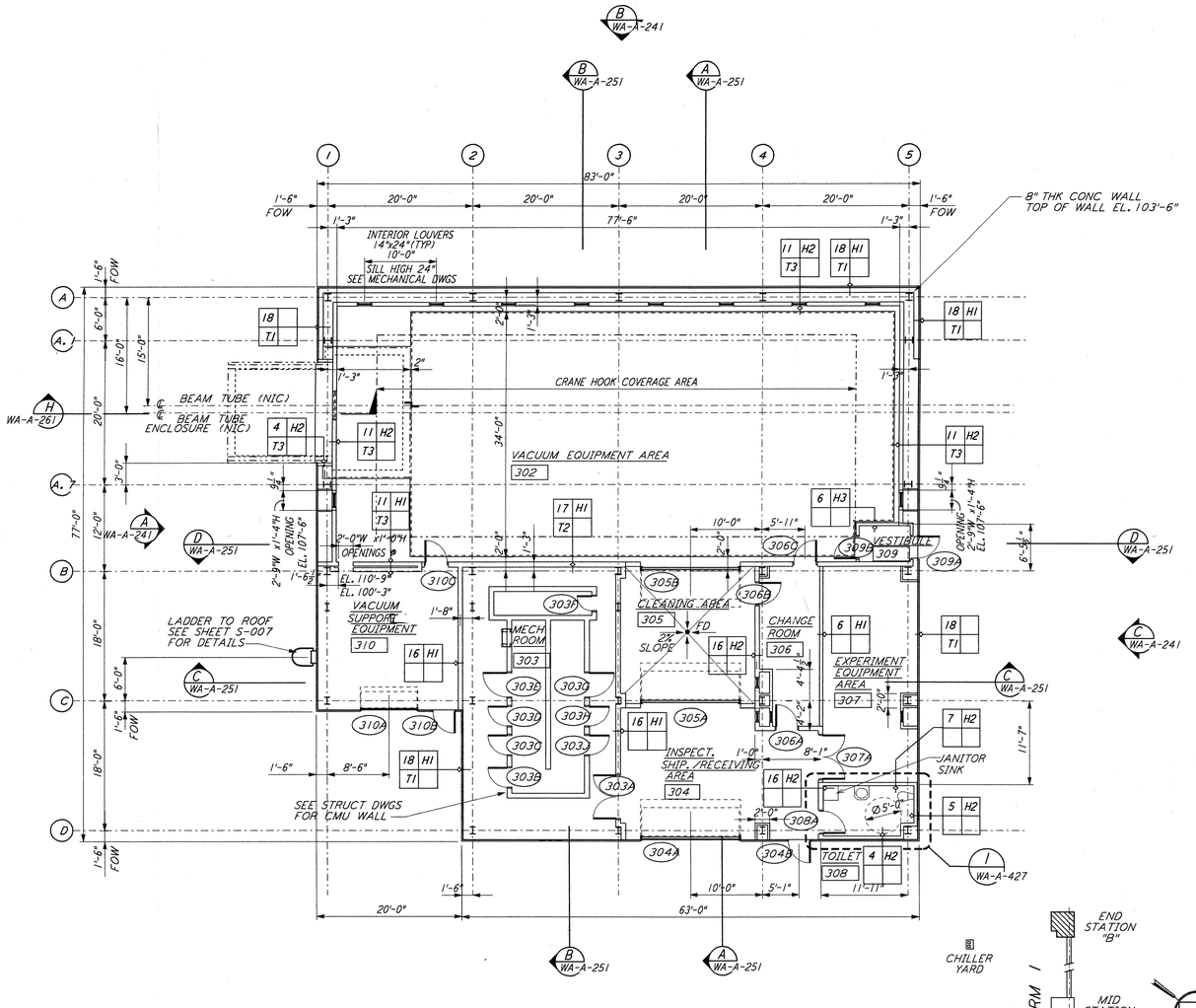

END STATION "A" FLOOR PLAN (1 / WA-A-202)

1/8"=1'-0"
FOR LOUVER AND OPENING LOCATIONS SEE MID STATION "A" FLOOR PLAN

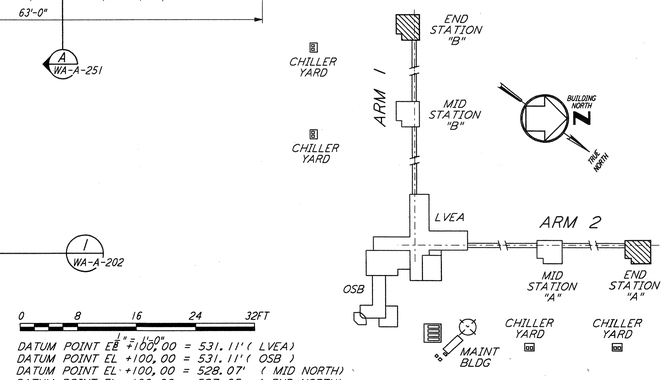

KEY PLAN

0 8 16 24 32FT
1/8"=1'-0"

DATUM POINT EL +100.00 = 531.11' (LVEA)
DATUM POINT EL +100.00 = 531.11' (OSB)
DATUM POINT EL +100.00 = 528.07' (MID NORTH)
DATUM POINT EL +100.00 = 527.05 (END NORTH)
DATUM POINT EL +100.00 = 532.22' (MID SOUTH WEST)

LIGO-D960260-02-O

REFERENCES	
DRAWING NO.	DESCRIPTION

REVISIONS						
NO.	DATE	BY	CHKD	ENGR	PROJ	DESCRIPTION
2	5-15-98	CKT	[signature]	[signature]		ISSUED FOR AS-BUILT
1	2-28-97	CKT	TB	AK	TDM	MID & END STATION PARTITION

0 ISSUED FOR CONSTRUCTION		
DRAWN	CKT	5-12-96
CHECKED	TB	5-26-96
ENGINEER	bkk	7-12-96
PROJ	MDW	7-12-96

AS-BUILT DRAWINGS

PARSONS
100 WEST WALNUT STREET
PASADENA, CALIFORNIA

LIGO
CALIFORNIA INSTITUTE OF TECHNOLOGY
MASSACHUSETTS INSTITUTE OF TECHNOLOGY

LASER INTERFEROMETER
GRAVITATIONAL-WAVE OBSERVATORY
SITE NO. 1 - HANFORD, WASHINGTON

TITLE: ARCHITECTURAL END STATIONS FLOOR PLANS

SCALE	CONTRACT NUMBER	PROJECT NUMBER
AS NOTED	PP150969	8094

SHEET NUMBER: WA-A-202 REVISIONS: 2

This document and the design it covers are the property of PARSONS. They are loaned only with the borrower's expressed written agreement that they will not be reproduced, copied, loaned, exhibited, or used in any other way, except by written consent from PARSONS to the borrower.

Wed Jul 15 08:50:54 1998 C:\PLOT\QUE\S3-V3682.QCF 52085 K:\V3682\ar202a.prf

LIGOWAF3.BDR