This document and the design it covers are the property of **PARSONS**. They are loaned only with the borrower's expressed written agreement that they will not be reproduced, copied, loaned, exhibited, or used in any other way, except by written consent from **PARSONS** to the borrower.

DESIGN FILE: I:\ligo\site1\cel\wac019.dgz

NOTES:

1. SEE SHEET WA-C-002 FOR GENERAL NOTES, LEGEND AND ABBREVIATIONS.

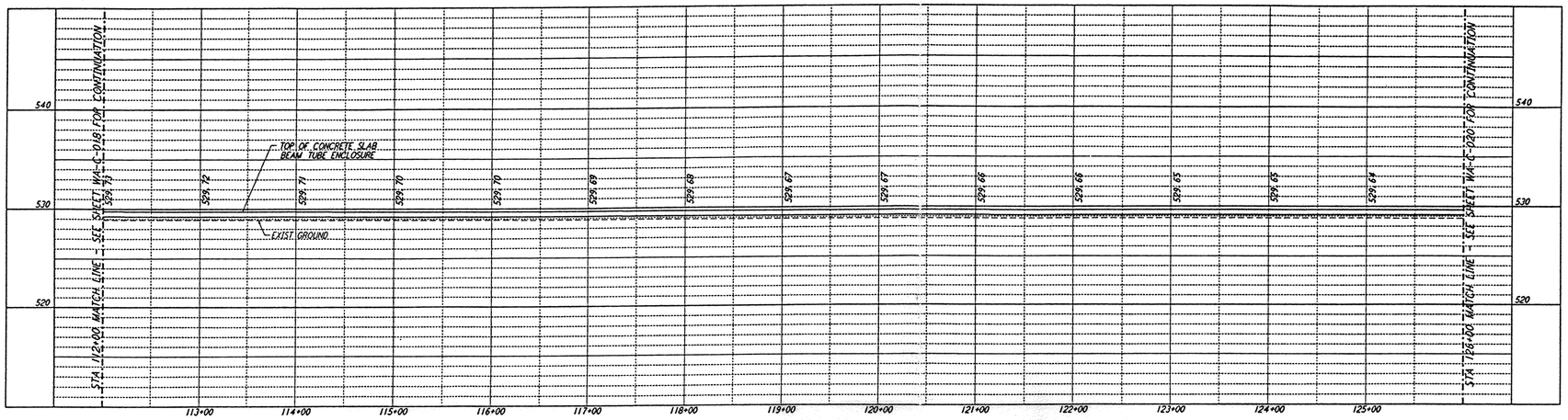

PROFILE

SCALES: HORIZ: 1" = 50'
VERT: 1" = 5'

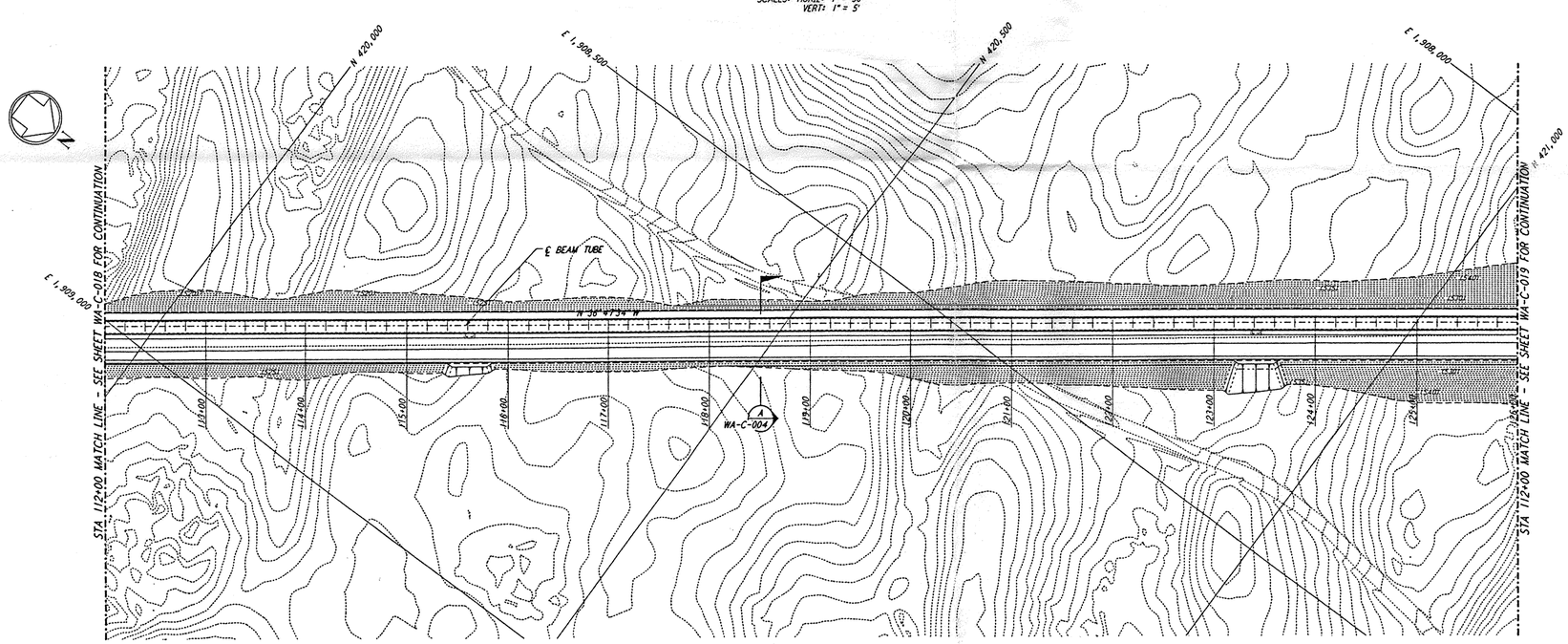

PLAN

SCALE: 1" = 50'

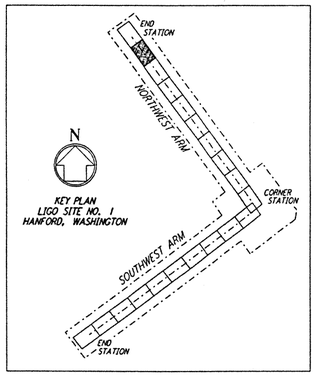

GRAPHIC SCALES

HORIZ SCALE: 1" = 50'

VERT SCALE: 1" = 5'

REFERENCES		REVISIONS						
		B	4/19/96	WRB				FINAL DESIGN REVIEW & BID
		A	10/31/95	WRB				PRELIMINARY DESIGN REVIEW
DRAWING NO.	DESCRIPTION	NO.	DATE	BY	CHKD	ENGR	PROJ	DESCRIPTION

DRAWN	WRB	
CHECKED		
ENGINEER		
PROJ		

PARSONS
100 WEST WALNUT STREET
PASADENA, CALIFORNIA

LIGO
CALIFORNIA INSTITUTE OF TECHNOLOGY
MASSACHUSETTS INSTITUTE OF TECHNOLOGY

LASER INTERFEROMETER
GRAVITATIONAL-WAVE OBSERVATORY
SITE NO. 1 - HANFORD, WASHINGTON

TITLE	SCALE	CONTRACT NUMBER	PROJECT NUMBER
CIVIL NORTHWEST ARM PLAN AND PROFILE STA 112+00 TO STA 126+00	AS NOTED	PP150969	8094
	SHEET NUMBER		REVISIONS
	WA-C-019		A

LIGO-D960210-B-E

LIGOWAF3.BOR