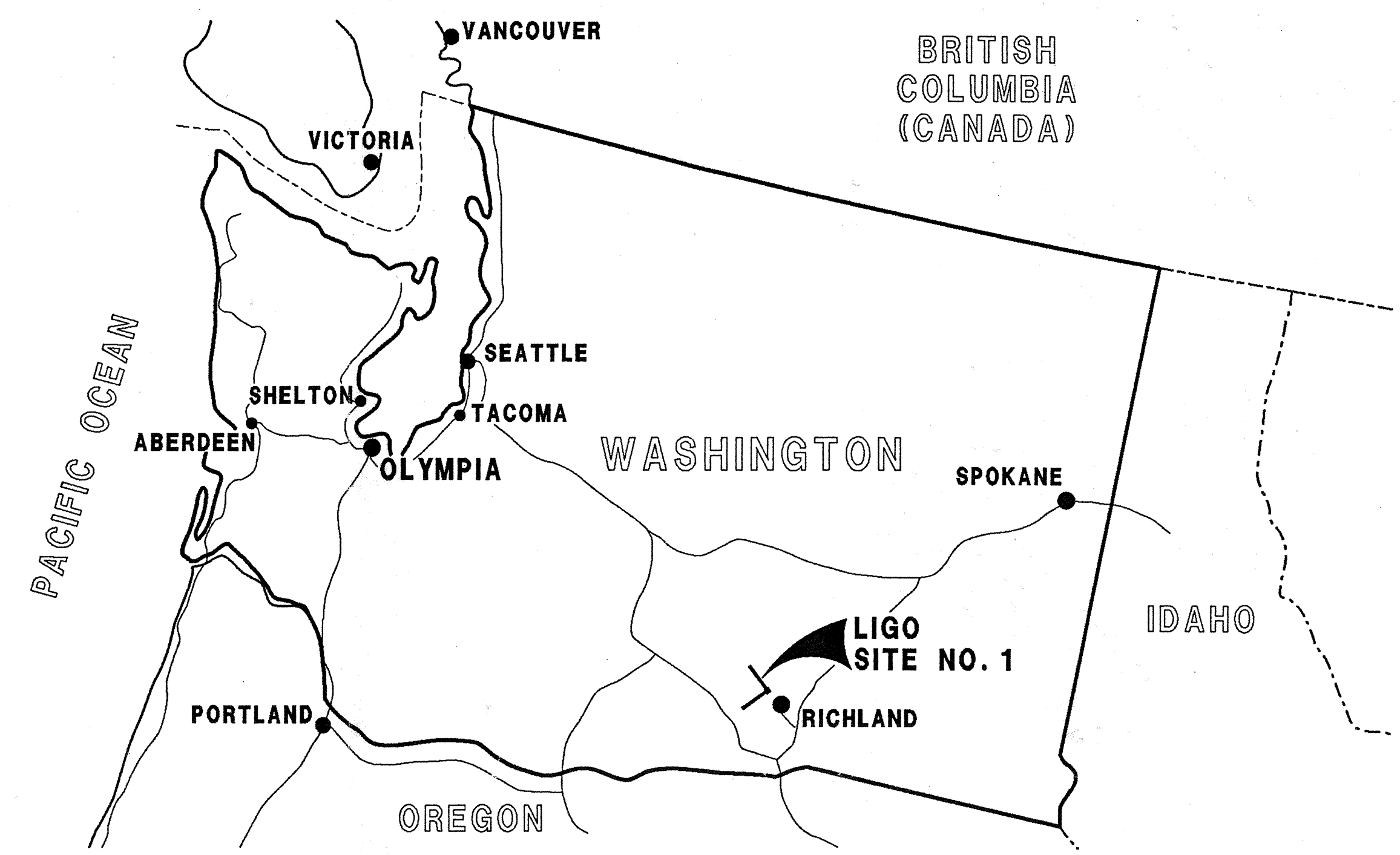
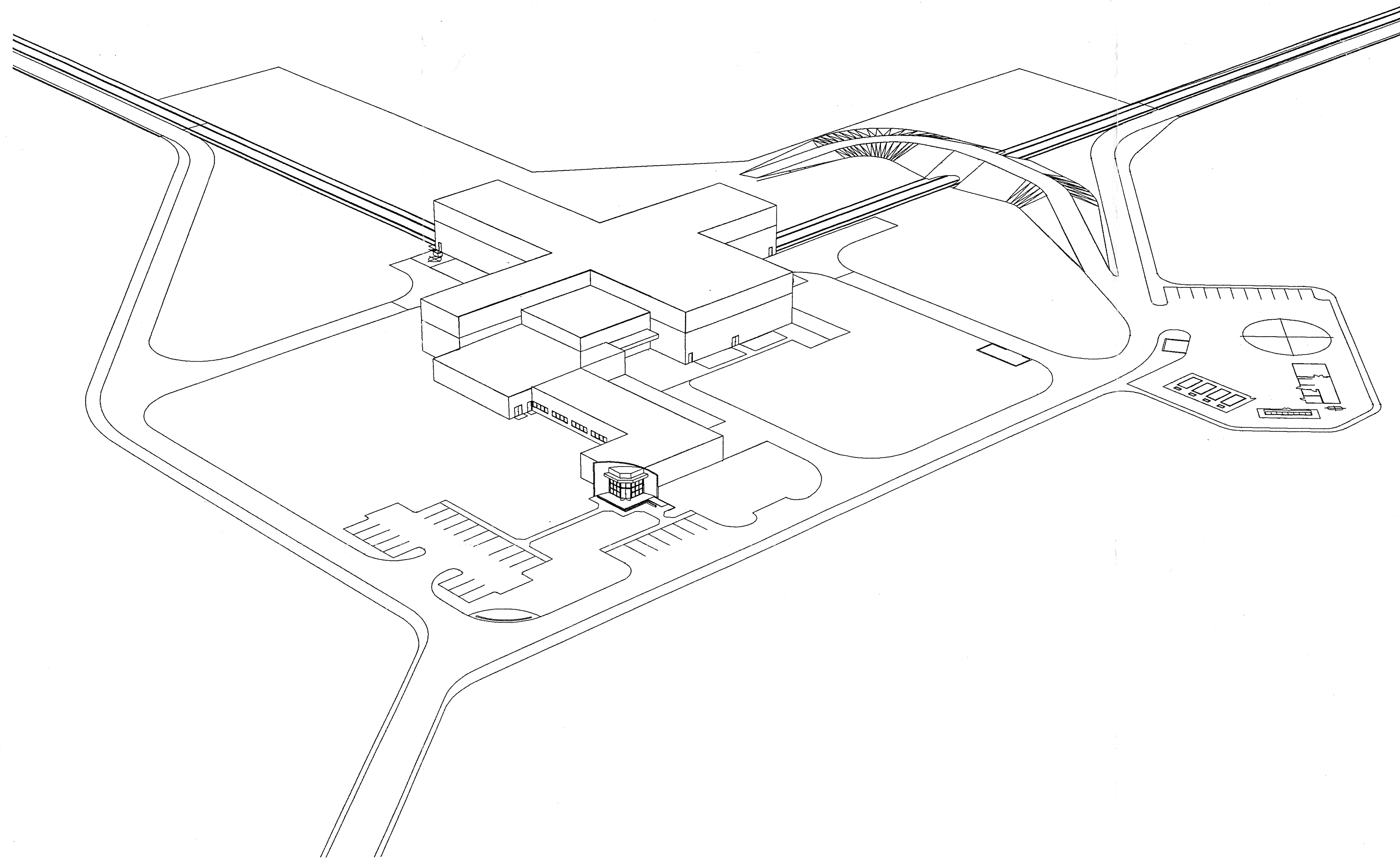


LASER INTERFEROMETER GRAVITATIONAL-WAVE OBSERVATORY

HANFORD FACILITY BID SET

BUILDING AND INFRASTRUCTURE CONSTRUCTION



**SITE NO. 1
 HANFORD, WASHINGTON**

Date Received	4/19/96	LIGO-D960193-A-D
Contract #	WA-G-101	PS/A
TIN #	28	LIGO-C960857-00-V
Date	4/19/96	Approved:
TDM #		LIGO:
Date	/ /	Approved:
Gen'l Transmittal		LIGO:
Date	/ /	Approved:

not be reproduced, copied, loaned, exhibited, or used in any other way, except by written consent from PARSONS to the borrower.

This document and the design it covers are the property of PARSONS. They are loaned only with the borrower's expressed written agreement that they will


DRAWING LIST			
DATE	SHEET NO.		TITLE
---	WA-G-101		GENERAL COVER & DRAWING INDEX SHEET 1
---	WA-G-102		GENERAL DRAWING INDEX SHEET 2
---	WA-G-103		GENERAL DRAWING INDEX SHEET 3
---	WA-C-001		CIVIL DRAWING INDEX LOCATION & VICINITY MAPS
---	WA-C-002		CIVIL GENERAL NOTES, LEGEND & ABBREVIATIONS
---	WA-C-003		CIVIL DRAWING MATRIX
---	WA-C-004		CIVIL TYPICAL SECTIONS
---	WA-C-006		CIVIL CORNER STATION PLOT PLAN, ENLARGED PLANS

DRAWING LIST			
DATE	SHEET NO.		TITLE
---	WA-C-008		CIVIL CORNER STATION GRADING PLAN, ENLARGED PLANS
---	WA-C-011		CIVIL NORTHWEST ARM PLAN AND PROFILE STA 0+00 TO STA 14+00
---	WA-C-012		CIVIL NORTHWEST ARM PLAN AND PROFILE STA 14+00 TO STA 28+00
---	WA-C-013		CIVIL NORTHWEST ARM PLAN AND PROFILE STA 28+00 TO STA 42+00
---	WA-C-014		CIVIL NORTHWEST ARM PLAN AND PROFILE STA 42+00 TO STA 56+00
---	WA-C-015		CIVIL NORTHWEST ARM PLAN AND PROFILE STA 56+00 TO STA 70+00
---	WA-C-016		CIVIL NORTHWEST ARM PLAN AND PROFILE STA 70+00 TO STA 84+00
---	WA-C-017		CIVIL NORTHWEST ARM PLAN AND PROFILE STA 84+00 TO STA 98+00
---	WA-C-018		CIVIL NORTHWEST ARM PLAN AND PROFILE STA 98+00 TO STA 112+00
---	WA-C-019		CIVIL NORTHWEST ARM PLAN AND PROFILE STA 112+00 TO STA 126+00
---	WA-C-020		CIVIL NORTHWEST ARM PLAN AND PROFILE STA 126+00 TO STA 133+00


DRAWING LIST			
DATE	SHEET NO.		TITLE
---	WA-C-021		CIVIL NORTHWEST ARM MID-STATION, PLOT PLAN
---	WA-C-022		CIVIL NORTHWEST ARM MID-STATION, GRADING PLAN
---	WA-C-023		CIVIL NORTHWEST ARM MID-STATION, UTILITY PLAN
---	WA-C-025		CIVIL NORTHWEST ARM END-STATION, PLOT PLAN
---	WA-C-026		CIVIL NORTHWEST ARM END-STATION, GRADING PLAN
---	WA-C-027		CIVIL NORTHWEST ARM END-STATION, UTILITY PLAN
---	WA-C-031		CIVIL SOUTHWEST ARM PLAN AND PROFILE STA 0+00 TO STA 14+00
---	WA-C-032		CIVIL SOUTHWEST ARM PLAN AND PROFILE STA 14+00 TO STA 28+00
---	WA-C-033		CIVIL SOUTHWEST ARM PLAN AND PROFILE STA 28+00 TO STA 42+00
---	WA-C-034		CIVIL SOUTHWEST ARM PLAN AND PROFILE STA 42+00 TO STA 56+00
---	WA-C-035		CIVIL SOUTHWEST ARM PLAN AND PROFILE STA 56+00 TO STA 70+00

DRAWING NO.	DESCRIPTION	NO.	DATE	BY	CHKD	ENGR	PROJ	DESCRIPTION
		A	4-19-96	MEI				FINAL DESIGN REVIEW & BID

DRAWN	MEI
CHECKED	
ENGINEER	
PROJ	



100 WEST WALNUT STREET
 PASADENA, CALIFORNIA



LASER INTERFEROMETER
 GRAVITATIONAL-WAVE OBSERVATORY
 SITE NO. 1 - HANFORD, WASHINGTON

TITLE	SCALE	CONTRACT NUMBER	PROJECT NUMBER
GENERAL COVER & DRAWING INDEX SHEET 1	NONE	PP150969	8094
SHEET NUMBER	REVISIONS		
WA-G-101			